



# Cultural Heritage and Archaeology Baseline: Vattenfall Ray II Windfarm (UK)

Technical Appendix 7.1

PREPARED FOR  
Vattenfall Wind Power LTD

DATE  
23 February 2026

REFERENCE  
0758386



## DOCUMENT DETAILS

The details entered below are automatically shown on the cover and the main page footer. PLEASE NOTE: This table must NOT be removed from this document.

DOCUMENT TITLE	Cultural Heritage and Archaeology Baseline: Vattenfall Ray II Windfarm (UK)
DOCUMENT SUBTITLE	Technical Appendix 7.1
PROJECT NUMBER	0758386
DATE	23 February 2026
VERSION	1.0
AUTHOR	Lauren Reid
CLIENT NAME	Vattenfall Wind Power LTD

## DOCUMENT HISTORY

				ERM APPROVAL TO ISSUE		
VERSION	REVISION	AUTHOR	REVIEWED BY	NAME	DATE	COMMENTS
Draft	1.0	LR	LT	ERM	16/04/26	NA

# Cultural Heritage and Archaeology Baseline: Vattenfall Ray II Windfarm (UK)

Technical Appendix 7.1

0758386

ERM's Manchester Office  
1 New York Street  
Manchester  
England  
M1 4HD

© Copyright 2026 by The ERM International Group Limited and/or its affiliates ('ERM'). All Rights Reserved.



CLIENT: Vattenfall Wind Power LTD  
PROJECT NO: 0758386 DATE: 23 February 2026 VERSION: 1.0

## CONTENTS

<b>1.</b>	<b>INTRODUCTION</b>	<b>1</b>
1.1	OUTLINE	1
1.2	THE DEVELOPMENT	1
1.2.1	The Site	1
1.2.2	Development description	1
<b>2.</b>	<b>METHODOLOGY AND AIMS</b>	<b>2</b>
2.1	METHODOLOGY	2
2.1.1	Study Areas	2
2.1.2	Baseline Data Collation	2
2.1.3	Site Visit	3
2.1.4	Assessment of Heritage Value and Potential	3
2.1.5	Aims	3
2.1.6	Objectives	4
<b>3.</b>	<b>LEGISLATIVE FRAMEWORK AND GUIDANCE</b>	<b>5</b>
3.1	LEGISLATION	5
3.2	POLICY	6
3.3	LOCAL POLICY	7
3.4	GUIDANCE	11
<b>4.</b>	<b>ARCHAEOLOGICAL / HISTORICAL BASELINE</b>	<b>13</b>
4.1	OVERVIEW	13
4.2	DESIGNATED ASSETS	13
4.3	NON-DESIGNATED ASSETS	17
4.4	PREVIOUS ARCHAEOLOGICAL INVESTIGATIONS	17
4.5	LIDAR	20
4.6	WALKOVER SURVEY	20
4.7	WALKOVER 1	20
4.8	WALKOVER 2	21
4.9	WALKOVER 3	22
4.10	WALKOVER 4, 5, 6 AND 7	23
4.11	PROTECTED LANDSCAPES	27
4.12	LANDSCAPE CHARACTER TYPES	28
<b>5.</b>	<b>BASELINE DISCUSSION BY PERIOD</b>	<b>29</b>
5.1	PREHISTORIC	29
5.1.1	Palaeolithic (c. 900,000 BC – 10,000 BC)	29
5.1.2	Mesolithic (c. 10,000 BC – c. 4000 BC)	29
5.1.3	Neolithic (c. 4000 BC – c. 2000 BC)	30
5.2	LATE PREHISTORIC	31
5.2.1	Bronze Age (c. 2000 BCE – c. 800 BCE)	31
5.2.2	Iron Age (c. 800 BCE – c. 450 AD)	31
5.3	ROMAN (C. 48 AD – C. 410 AD)	32
5.4	MEDIEVAL	34
5.4.1	Early Medieval (AD 410 – AD 1066)	34
5.5	POST-MEDIEVAL (AD 1540 – AD 1901)	35
5.6	MODERN (1901- PRESENT)	36

5.7	UNDATED	37
5.8	CARTOGRAPHIC SOURCES	37
5.8.1	Walkover Assets	39
6.	ARCHAEOLOGICAL AND HISTORICAL POTENTIAL	42
6.1	POTENTIAL FOR ADDITIONAL UNKNOWN ASSETS	42
7.	CONCLUSION	45
ANNEX A	GAZETTEER OF HERITAGE ASSETS WITHIN 1 KM STUDY AREA	47
A1	PREHISTORIC	47
A2	ROMAN	55
A3	MEDIEVAL	57
A4	POST-MEDIEVAL	61
A5	MODERN	84
A6	UNDATED	87

## LIST OF TABLES

TABLE 4.1:	PERIOD DEFINITIONS	13
TABLE 4.2:	DESIGNATED ASSETS WITHIN 1 KM STUDY AREA	14
TABLE 4.3:	HER EVENTS WITHIN THE 1 KM STUDY AREA	18
TABLE 6.1:	SUMMARY OF ARCHAEOLOGICAL POTENTIAL OF THE DEVELOPMENT	44
TABLE A.1:	PREHISTORIC ASSETS WITHIN THE 1 KM STUDY AREA	47
TABLE A.2:	ROMAN ASSETS WITHIN THE 1 KM STUDY AREA	55
TABLE A.3:	MEDIEVAL ASSETS WITHIN THE 1 KM STUDY AREA.	57
TABLE A.4:	POST-MEDIEVAL ASSETS WITHIN THE 1 KM STUDY AREA	61
TABLE A.5:	MODERN ASSETS WITHIN THE 1 KM STUDY AREA	84
TABLE A.6:	UNDATED ASSETS WITHIN THE 1 KM STUDY AREA	87

## LIST OF FIGURES

**NO TABLE OF FIGURES ENTRIES FOUND.**

# 1. INTRODUCTION

## 1.1 OUTLINE

This historical and archaeological baseline has been developed by Environmental Resources Management (ERM) on behalf of Vattenfall (the Applicant) for the proposed Vattenfall Ray II Wind Farm (the Development or the Site).

The purpose of this document is to establish the baseline heritage resource within a 1 km Study Area, taking in the site boundary and land within 1 km. The baseline will be used to inform the known heritage resource and the potential for unknown (typically below ground) heritage assets within the site boundary. This baseline will also identify known assets and their location in relation to key project infrastructure.

An Environmental Statement (ES) will utilise the baseline within this document to fully assess any potential direct/indirect (physical) impact to the known or potential heritage resource.

## 1.2 THE DEVELOPMENT

### 1.2.1 THE SITE

The Proposed Development will be located in an area of upland near Raylees, Northumberland on land adjacent to the existing Ray Wind Farm. This area is predominantly rough pasture and moorland, located approximately 230 to 305 m above Ordnance Datum (AOD). The Development is centred on NGR 258587, 870785 (**Figure 7.1 Site Layout and Cultural Heritage Study Areas**).

The A696 bisects the site, extending from just south of Raylees to approximately 3 km north of Kirkwhelpington. The Site contains a mixture of plantation forest and rough pasture. Plantation forest is primarily located to the west where the site is bounded by the A68. The proposed turbines are to be located within the forestry land to the west and within the moorland to the east of the A696.

Settlement within and immediately adjacent to the Site is restricted to farmsteads and individual cottages. These are primarily located along the A696 and A68. Larger settlements in the form of villages such as Elsdon, Kirkwhelpington and West Woodburn surround the development at a distance.

The British Geological Survey<sup>1</sup> (BGS) identifies two bedrock geologies within the site boundary. The Tyne Limestone Formation and Alston Formation. Superficial deposits recorded by the BGS are limited to Till, Devensian – Diamicton and localised peat.

### 1.2.2 DEVELOPMENT DESCRIPTION

The Proposed Development comprises the construction of an onshore windfarm of approximately 20 turbines with a 230 m tip height.

---

<sup>1</sup> British Geological Survey GeoIndex Onshore Viewer. Available at [GeoIndex - British Geological Survey \(bgs.ac.uk\)](https://www.bgs.ac.uk/geoindex/).  
[Accessed on 11/09/2023]

## 2. METHODOLOGY AND AIMS

### 2.1 METHODOLOGY

The archaeological and historical baseline comprises a written description of the known heritage resource, within a 1 km Study Area, provides a description of the area's historic character and details the archaeological potential of the Development. This information will be used to identify known assets in close proximity to key project infrastructure and to identify the potential within the site boundary to contain additional, currently unknown, assets.

This document is supported by a series of plates embedded within the main text and the following figures and annexes:

- **Figure 7.1 Cultural Heritage Study Areas;**
- **Figure 7.2 Non-designated Assets within 1 km;**
- **Figure 7.3 Designated Assets within 5 km;**
- **Figure 7.4: Designated Assets within 15 km and ZTV**
- **Annex A Gazetteer of Heritage Assets within 1 km Study Area.**

This baseline, in conjunction with Chapter 7 of the Scoping Report will conform to the Chartered Institute for Archaeologists' (CIfA) Standard and Guidance for historic environment desk-based assessment<sup>2</sup>.

#### 2.1.1 STUDY AREAS

The historic and archaeological baseline comprises a written description of the known heritage resource, within a 1 km Study Area (**Figure 7.2 Non-designated Assets within 1 km** and **Figure 7.3 Designated Assets within 5 km**). The wider historic environment will be considered, as and when pertinent to the Proposed Development.

#### 2.1.2 BASELINE DATA COLLATION

In order to establish the historic environment baseline and aid in the assessment of the physical and ground-based archaeological potential of the Proposed Development area, a comprehensive review of data was collated from the following sources:

- Historic England Datasets<sup>3</sup> including:
  - Database of World Heritage Sites;
  - Database of Scheduled Monuments;
  - Database of Listed Buildings;
  - Database of Registered Parks and Gardens; and
  - Database of Inventoried Battlefields.

---

<sup>2</sup> CIfA Guidance for DBA. Available at [CIfAS&GDBA\\_4.pdf \(archaeologists.net\)](#). [Accessed October 2025]

<sup>3</sup> Historic England (2025) Search the List [Online] Available at: <https://historicengland.org.uk/listing/the-list/> [Accessed October 2025]

- Northumberland Historic Environment Record (HER)<sup>4</sup> (consulted March 2025);
- British Geological Survey BGS Index<sup>5</sup>;
- National Library of Scotland Maps<sup>6</sup>;
- Readily accessible published sources and grey literature (e.g., results from previous studies);
- Relevant academic papers and thesis;
- Regional historic environment research frameworks;
- Unpublished site reports and survey results held by local heritage groups;
- the Environment Agency's library of open access LiDAR data (DTM and DSM);
- Conservation Area Appraisals and maps as held by the local planning authority;
- Regional and national research framework assessments and strategies; and
- Published and grey literature archaeological journals and monographs.

### 2.1.3 SITE VISIT

A site walkover across the site boundary was conducted between the 20th and 21st May 2025. The walkover was undertaken in fair weather with good visibility, with the majority of the Development Area was walked with the exception of active forestry land. The aims of the walkover were to:

- Validate the baseline dataset within the Development and to identify any other unrecorded archaeological remains that may exist within the site boundary; and
- Identify unforeseen factors which may result in impacts to the historic environment as a result of the Development.

The results of the walkover survey are detailed in **Section 4.6**.

### 2.1.4 ASSESSMENT OF HERITAGE VALUE AND POTENTIAL

The framework for assigning value to a heritage asset and the methodology for determining the potential for further unknown heritage assets to be present within the site boundary is provided within **Chapter 7 (Archaeology and Cultural Heritage) of the Scoping Report**.

### 2.1.5 AIMS

The aims of this document are as follows:

- Establish a baseline for the historic environment within the 1 km Study Area, alongside a summary of the wider historic landscape;
- Establish the archaeological potential for unknown buried archaeology to survive within the site boundary;

---

<sup>4</sup> Northumberland Historic Environment Record, Keys to the Past, available at: <https://keystothepast.info/> [Accessed March 2025]

<sup>5</sup> British Geological Survey (2024) Geoindex [Online] Available at: <https://www.bgs.ac.uk/map-viewers/geoindex-onshore/> [Accessed February 2026]

<sup>6</sup> National Library of Scotland (2024) Map Images [Online] Available at: <https://maps.nls.uk/> [Accessed October 2025]

- To assign an importance/value to known heritage assets within the 1 km Study Area; and
- To identify known heritage assets that may be impacted by key infrastructure and for which further design consideration and assessment may be required.

### 2.1.6 OBJECTIVES

The objectives of this assessment are:

- To set out the statutory, planning and policy context relating to the historic environment;
- To provide an overview of the heritage resources within the Study Area and surrounding historic landscape, based on existing archaeological records and secondary sources; and
- To provide sufficient information on the baseline heritage resource to allow for informed decisions to be made in relation to direct/indirect (physical) impacts, as well as Setting Impacts within the Scoping Report.

### 3. LEGISLATIVE FRAMEWORK AND GUIDANCE

The scoping assessment will be conducted with reference to the relevant statutory and planning frameworks for cultural heritage. Key Heritage Legislation of relevance includes:

- National Planning Policy Framework (2024);
- Town and Country Planning Act (1990);
- The Ancient Monuments and Archaeological Areas Act (1979);
- The National Heritage Act (1983);
- Listed Buildings and Conservation Areas Act (1990);
- Enterprise and regulatory Reform Act (2013); and,
- Hedgerow Regulations (1997).

However, due to imminent changes in legislation, the EIA will be conducted with reference to:

- National Policy Statements for Energy Infrastructure (2023, updated 2025); and
- The Planning Act (2008).

The energy National Policy Statements (NPSs), EN-1 – EN-6, outline the government's policy for delivering major energy infrastructure. The National Policy Statements (NPSs) that are of relevance to the Proposed Development are:

- the Overarching NPS for Energy (EN-1) (2023); and
- the NPS for renewable energy infrastructure (EN-3) (2023).

#### 3.1 LEGISLATION

In relation to the Development, the assessment of impacts to the historic environment falls under the National Planning Policy Framework (2024) and the Town and Country Planning Act (1990). This report forms the baseline against which the assessment will occur. This report is a technical appendix to **Chapter 7** of the Scoping Report and will accompany the application for consent.

Statutory protection for archaeology is principally outlined in the Ancient Monuments and Archaeological Areas Act<sup>7</sup> (1979), as amended by the National Heritage Act (1983)<sup>8</sup>, and nationally important sites are listed in a Schedule of Monuments. The 1979 Act makes no reference to the settings of Scheduled Monuments.

Listed Buildings and Conservation Areas receive protection under the Planning (Listed Buildings and Conservation Areas) Act 1990<sup>9</sup>. This Act provides special controls for buildings and areas of special architectural or historic interest. It includes provisions for the listing of buildings, the control of works affecting listed buildings, and the designation of conservation areas.

## 3.2 POLICY

National Planning Framework (NPPF)<sup>10</sup> is the national spatial strategy for England. It sets out the Government's spatial principles, regional priorities, national developments, and national planning policy. The National Planning Policy Framework (NPPF) and Planning Practice Guidance (PPG) – The NPPF, produced by the Ministry of Housing, Communities and Local Government is the main statement of Government planning policy and, together with its accompanying online practice guidance sets out the expectations of central government as to what a local plan should aim to deliver. The NPPF (2019) sets out a 'presumption in favour of sustainable development' at paragraph 11, unless policies in the framework indicate that development should be restricted - for example because land is designated as a National Park.

Major development in this instance is that set out in paragraph 172 of the NPPF which states *'for the purposes of paragraphs 172 and 173, whether a proposal is 'major development' is a matter for the decision maker, taking into account its nature, scale and setting, and whether it could have a significant adverse impact on the purposes for which the area has been designated or defined'*.

NPS EN-1 – EN-5 were revised in 2023 and came into force on 17 January 2024. NPS (EN-1) sets out the overarching need case and general assessment principles for energy. Paragraphs 4 – 9 detail the approach to the historic environment and measures that should be implemented to mitigate risk.

EN-1 paragraph 4.7.2 states: *"Applying "good design" to energy projects should produce sustainable infrastructure sensitive to place, including impacts on heritage"*

EN-1, paragraph 5.9.1 states: *"The construction, operation and decommissioning of energy infrastructure has the potential to result in adverse impacts on the historic environment above, at and below the surface of the ground."*

EN-1, paragraph 5.9.5 states: *"There are heritage assets that are not currently designated, but which have been demonstrated to be of equivalent significance to designated heritage assets of the highest significance."*

EN-1, paragraph 5.9.6 states: *"Non-designated heritage assets of archaeological interest that are demonstrably of equivalent significance to Scheduled Monuments should be considered subject to the policies for designated heritage assets. The absence of designation for such heritage assets does not indicate lower significance."*

EN-1, paragraph 5.9.7 states: *"The Secretary of State should also consider the impacts on other non-designated heritage assets (as identified either through the development plan making process by plan-making bodies, including 'local listing', or through the application, examination and decision making process)."*

The remainder of EN-1, paragraph 5 details the level of reporting that should be undertaken to support applications.

---

<sup>10</sup> UK Government (2024) National Planning Policy Framework, Paragraph 199. Available at <https://www.gov.uk/government/publications/national-planning-policy-framework--2> [Accessed March 2025]

NPS EN-3 sets out the general assessment principles for Renewable Energy Infrastructure. NPS will be expanded upon further in the Environmental Impact Assessment (EIA).

### 3.3 LOCAL POLICY

The following local policy will inform any assessment:

- Northumberland Local Plan Statement of Community Involvement (2015)<sup>11</sup>;
- Northumberland Adopted Local Plan 2016 - 2036 (2022)<sup>15</sup>;
- Northumberland National Park Authority Local Plan (2020)<sup>12</sup>;
- Northumberland National Park Authority Management Plan (2022)<sup>14</sup>; and
- Hadrians Wall World Heritage Site Management Plan<sup>13</sup>.

#### 3.3.1.1 NORTHUMBERLAND LOCAL PLAN

Section 10 of the Northumberland Adopted Local Plan (NLP) outlines the council's approach to natural, built and cultural heritage, Section 10 distinguishes between assets of Local, National and International Importance.

Heritage Assets of Local and Regional Importance include:

- Category B and C Listed Buildings;
- Locally Listed Heritage Assets;
- Heritage assets recorded on the Historic Environment Record; and,
- Conservation Areas.

Heritage Assets of National Importance include:

- Scheduled Monuments;
- Category A Listed Buildings;
- Registered Parks and Gardens;
- Historic Battlefields;
- Northumberland's Heritage Coast; and,
- Certain non-designated archaeology.

Heritage Assets of International Importance include:

- World Heritage Sites (WHS);
- Special Protection Areas (SPAs); and,
- Special Areas of Conservation (SACs).

Section 10 of the NLP states that:

---

<sup>11</sup> Northumberland Council (2015) Northumberland Local Plan Statement of Community Involvement, available at: <https://www.northumberland.gov.uk/NorthumberlandCountyCouncil/media/Planning-and-Building/Statement-of-Community-Involvement-Adopted-February-2015.pdf> [Accessed March 2025]

<sup>12</sup> Northumberland National Park (2020) Local Plan, available at: <https://www.northumberlandnationalpark.org.uk/wp-content/uploads/2020/09/Northumberland-National-Park-Local-Plan-July-2020-.pdf> [Accessed March 2025]

<sup>13</sup> Hadrians Wall Country, Hadrians Wall World Heritage Site Management Plan, available at: <https://hadrianswallcountry.co.uk/management-plans/> [Accessed March 2025]

*'The NPPF looks to Local Plans to set out a positive strategy for the conservation and enjoyment of the historic environment, including sustaining and enhancing the significance of heritage assets, while also looking more widely at the social, cultural, economic and environmental benefits that conservation of the historic environment can bring, taking full account of local character and distinctiveness.'*

Within Section 10 of the NLP there are three policies that directly relate to the historic environment- Policy ENV 7, ENV8 and ENV 9.

Policy ENV 7 states that:

*'Development proposals will be assessed and decisions made that ensure the conservation and enhancement of the significance, quality and integrity of Northumberland's heritage assets and their settings.'*

Further, *'Development proposals that would result in substantial harm to or total loss of the significance of designated heritage assets will not be supported unless it can be demonstrated that the substantial harm or total loss is necessary to achieve substantial public benefits that would outweigh that harm or loss'*

Policy ENV 8 pertains to the World Heritage Site and states that:

*'The Council supports measures to protect and enhance Hadrian's Wall in accordance with the Scheduled Monument designation of much of its length and associated assets. Development that would result in substantial harm or loss of the significance of the WHS or assets within it will not be supported unless the exceptional circumstances set out in Policy ENV 7 apply.'*

Policy ENV 9 pertains to Conservation Areas and states that:

*'Development that would lead to substantial harm to (or total loss of significance of) any aspect of a Conservation Area that contributes to the reasons that it was so designated, will not be supported unless the exceptional circumstances set out in Policy ENV 7 apply'*

### 3.3.1.2 NATIONAL PARK POLICY

The Northumberland Local Plan is supported by the Northumberland National Park Authority Local Plan (2020)<sup>24</sup> and Management Plan (2022).<sup>14</sup>

The Management Plan is a statutory requirement and the overarching plan for the Authority and its partners with an interest and role in the future of the National Park. It sets out policies for the management of the National Park and defines the 'special qualities' that are referred to in the second National Park purpose.

According to the Management Plan, the two statutory purposes of National Parks are:

- 1) 'to conserve and enhance the natural beauty, wildlife and cultural heritage of the National Park' and;
- 2) 'to promote opportunities for the understanding and enjoyment of the special qualities of the Park by the public'.

National policy gives great weight to the protection of the Special Qualities of the National Park, such as its landscape, wildlife and cultural heritage. The Special Qualities of Northumberland National Park are set out in the Management Plan identifies these as:

- Distinctive Landscape Character;
- Rich Cultural Heritage;
- Landscape Rich in Biodiversity and Geology; and
- True Sense of Tranquillity.

The Management Plan includes 'Strategic (ST)' Policies that are intended as 'scene setting' policies and indicate the guiding principles that will be at the forefront of decision makers' minds when it comes to assessing the appropriateness of new development at the planning application stage. Other policies then provide more detailed 'Development Management (DM)' policy on how planning applications will be assessed. Within the plan, the following priorities and objectives have been identified:

- Strategic Priority 1: To support sustainable development and land management that conserves and enhances the National Park's distinctive natural and cultural qualities and protects its assets
- Strategic Spatial Objectives: Support sustainable land management that conserves and enhances the National Park's distinctive natural and cultural qualities and protects its assets.

The following Policies pertain to the historic environment:

- ST3: Major Development;
- Policy DM1: Community facilities and infrastructure;
- Policy DM6: Conversion of buildings;
- Policy DM11: Landscape, tranquillity and dark skies;
- Policy DM14: Historic landscape assets and built heritage; and
- Policy DM15: Archaeological Heritage.

Section 5 of the management plan states:

'It has been national planning policy since 1949 to try to avoid very large- scale development from taking place within national parks. The assumption is that there are less sensitive landscapes elsewhere or alternative solutions to the siting of major scale development in a National Park. Paragraph 172 of the NPPF requires major development to avoid National Park locations except in exceptional circumstances where it is in the clear public interest to do so.'

Within Northumberland National Park, development is classed as major when its characteristics and specific impacts are likely to have a significant impact on the special qualities of the National Park.

Under Policy ST3: Major Development, proposals for major development will only take place in exceptional circumstances and where it can be demonstrated that they are in the public interest. The applicant will be required to demonstrate:

- The need for the development including a national need and the contribution of the development to the national economy;
- The impact of permitting it, or refusing it, upon the local economy;

- Whether, in terms of cost and scope the proposal cannot viably and technically be located elsewhere outside the National Park in a place that would avoid conflict with the National Park's statutory purposes; or that the need for it cannot be met in some other way;
- The extent to which the proposal is designed and sited to respect the character of the landscape; and where appropriate, the settlement in which it lies; and
- Whether all possible measures have been taken to minimise and mitigate any adverse effects on; the special qualities of the National Park, the ability for the public to understand and enjoy the special qualities; the setting of historic assets, natural resources and the transport network.

When the activity for which the major development is required ceases the land will be required to be suitably restored or enhanced where it is appropriate to do so.

### 3.3.1.3 WHS MANAGEMENT PLAN

World Heritage Sites are described as having 'outstanding universal value' (OUV);<sup>14</sup> they are irreplaceable assets and as such, warrant their own management plans. The plan sets out why the place is special; what will be done to conserve and enhance it over a five-year period, and what will be done to explain its significance to visitors.

The plan sets out the following attributes, of Hadrian's Wall,<sup>15</sup> as an integral aspect of the World Heritage Site.

- *'Hadrian's Wall is a frontier which was designed and constructed to protect the Roman Empire. It is a symbol of a common heritage.'*
- *In its engineering and construction, it illustrates the technological and organisational ability of the Roman Empire and is a reflection of the way that resources were deployed by the Roman army.*
- *Hadrian's Wall displays the complexity and variety of the elements of the frontier system, their inter-relationships, and the relative completeness of the system as a whole.*
- *The frontier was occupied by the Romans for three centuries; its remains therefore display considerable evidence of repair, rebuilding, re-use, re-planning, and decay.*
- *The retrievable archaeological information that survives – in the form of buried structures, artefacts, ecofacts, and data about the paleo-environment – is still extensive and is a significant attribute of the OUV.*
- *The setting of the WHS offers the opportunity to understand and appreciate Roman military planning and operations.*
- *The settlements associated with the frontier illustrate the impact and attraction of the Roman economy.*

<sup>14</sup> Historic England, Protection and Management of World Heritage Sites. Available at: <https://historicengland.org.uk/advice/planning/world-heritage/protection-management/> [Accessed March 2025]

<sup>15</sup> UNESCO, Frontiers of the Roman Empire: Hadrian's Wall. Available at: <https://unesco.org.uk/our-sites/world-heritage-sites/frontiers-of-the-roman-empire-hadrians-wall> [Accessed March 2025]

- *The course and extent of the frontier zone, its massive size, and its infrastructure, all influenced the subsequent development of the landscape, both in open country and in urban areas.*
- *Extensive stretches of the frontier within urban areas, and some other discrete associated elements, are not yet designated as Scheduled Monuments; they are therefore not included in the WHS but they represent an associated attribute of considerable significance which is worthy of protection.'*

Attributes are not officially adopted and have no official standing, but they provide a checklist for people who are considering policies or planning activity that might affect the World Heritage Site.

At the heart of the Plan is a series 16 Objectives and subsequent Policies and Actions which have been agreed for 2024 to 2029. These detail how the WHS will be maintained and protected as well as setting out guidance for development. Particularly, the following objectives and subsequent policies pertain to major development:

- Objective 3: To protect OUV of the World Heritage Site, using appropriate legislation, planning policy, guidance, and management measures.
  - Policy 3b: Local Authorities should assess development proposals for their impact on the OUV of the WHS. Development proposals which would cause significant harm to the OUV of the WHS should not normally be permitted, and all applications should be determined in accordance with the national and local planning policy.
- Objective 13: To ensure that World Heritage Site status contributes to the local and regional economies.
  - Policy 13a: The World Heritage Site will be used to assist in the sustainable economic development of the local area and should be an inspirational agent for change, contributing to the sustainability of OUV.

### 3.4 GUIDANCE

This assessment takes into consideration industry best practice and guidance to the extent they are relevant for the Proposed Development. These include:

- English Heritage (2008) Conservation Principles, Policies and Guidance for the Sustainable Management of the Historic Environment<sup>16</sup>;
- Historic England (2015) Historic Environment Good Practice Advice in Planning Note 2: Managing Significance in Decision-Taking in the Historic Environment<sup>17</sup>;

<sup>16</sup> English Heritage, 2008. Conservation Principles, Policies and Guidance for the Sustainable Management of the Historic Environment. Available online at: <https://historicengland.org.uk/images-books/publications/conservation-principles-sustainable-management-historic-environment/conservationprinciplespoliciesandguidanceapril08web/> [Accessed March 2025]

<sup>17</sup> Historic England, 2015. Historic Environment Good Practice Advice in Planning Note 2: Managing Significance in Decision-Taking in the Historic Environment. Available online at: <https://historicengland.org.uk/images-books/publications/gpa2-managing-significance-in-decision-taking/> [Accessed March 2025]

- Historic England (revised 2017) Historic Environment Good Practice Advice in Planning Note 3: The Setting of Heritage Assets<sup>18</sup>;
- CIfA (2020) Standard and guidance for commissioning work or providing consultancy advice on archaeology and the historic environment<sup>19</sup>; and
- CIfA (2020) Standard and guidance for historic environment desk-based assessment<sup>20</sup>.

---

<sup>18</sup> Historic England, 2017. Historic Environment Good Practice Advice in Planning Note 3: The Setting of Heritage Assets. Available online at: <https://historicengland.org.uk/images-books/publications/gpa3-setting-of-heritage-assets/heag180-gpa3-setting-heritage-assets/> [Accessed March 2025]

<sup>19</sup> CIfA, 2020. Standard and guidance for commissioning work or providing consultancy advice on archaeology and the historic environment. Available online at: [https://www.archaeologists.net/sites/default/files/CIfAS%26GCommissioning\\_2.pdf](https://www.archaeologists.net/sites/default/files/CIfAS%26GCommissioning_2.pdf) [Accessed March 2025]

<sup>20</sup> CIfA, 2020. Standard and guidance for historic environment desk-based assessment. Available online at: [https://www.archaeologists.net/sites/default/files/CIfAS%26GDBA\\_4.pdf](https://www.archaeologists.net/sites/default/files/CIfAS%26GDBA_4.pdf) [Accessed March 2025]

## 4. ARCHAEOLOGICAL / HISTORICAL BASELINE

### 4.1 OVERVIEW

The following section presents a summary of the known historical and archaeological baseline, with designated and non-designated assets identified. A full summary of these assets, and associated ID, descriptions, and period are presented in tables 2-8 of this report.

Where possible, assets have been assigned to time periods as defined by Historic England (see Table 4.1: Period Definitions).<sup>21</sup> Baseline assets are illustrated on **Figures 7.1 – 7.4**.

TABLE 4.1: PERIOD DEFINITIONS

Period name		Date range
Early Prehistory	Palaeolithic	900,000 BC to 10,000 BC
	Mesolithic	10,000 BC to 4000 BC
	Neolithic	4,000 BC to 2,000 BC
Later Prehistory	Bronze Age	2000 BC to 900
	Iron Age	900 BC to AD 43
Roman		AD 43 to AD 410
Medieval	Early Medieval	AD 410 to AD 1066
	Later Medieval	AD 1066 to AD 1540
Post-Medieval		AD 1540 to AD 1901
Modern		AD 1901 to AD 2000

### 4.2 DESIGNATED ASSETS

Within the Site there are six designated assets:

#### *Scheduled Monuments*

- Ant Hills (burial mounds), Monkridge (SM1006608);
- Cup and ring marked rock on Tod Crag (SM1013542);
- Romano-British farmstead, 650m ENE of Wolf Crag (SM1011114).

#### *Listed Buildings*

- Milestone circa 1000 yards south of Blaxter Cottages (LB1371456);
- Milestone circa 400 yards northwest of Ottercops road end (LB1041270); and
- Winter's Gibbet and adjacent crossbase of Steng Cross (LB1041241).

Within the 1 km Study Area, there are a further seven designated assets (Table 4.2).

<sup>21</sup> Historic England, England's Historic Periods, available online at: <https://historicengland.org.uk/listing/the-list/historic-periods/#historic-periods> [Accessed March 2025]

TABLE 4.2: DESIGNATED ASSETS WITHIN 1 KM STUDY AREA

Designation	Asset References		Name	Description	Distance to Proposed Development (m)
	Reference	LB Grade			
Scheduled Monument	1006608	N/A	Ant Hills (burial mounds), Monkridge	Less than half a mile north-west of Tod Crag is an area of forest that was once open country. There were at least twelve cairns here, of later prehistoric date, before the trees were planted. The cairns were known as Ants Hills burial mounds. It is possible that most of this cairnfield has been destroyed by tree planting.	0
Scheduled Monument	1013542	N/A	Cup and ring marked rock on Tod Crag	Monument includes a series of prehistoric cup and ring marks situated on a natural shelf of sandstone on the northern edge of a rocky plateau known as Tod Crag. The visible part of the outcrop, which measures 3m by 1.5m, bears a scatter of at least 23 circular depressions, or cup marks, formed by chipping the rock surface with a hand tool. The cups vary in size but are on average 7cm-8cm in diameter with the largest measuring 12cm and the smallest 3cm.	0
Scheduled Monument	1011114	N/A	Romano-British farmstead, 650m ENE of Wolf Crag	The remains of a farmstead of Romano-British date situated on the edge of a low ridge above a tributary of the Fairnley Burn. The farmstead, slightly trapezoidal in form, measures a maximum of 93m east- west by 70m north-south within a well-preserved ditch up to 10m wide.	0
Listed Building	1371456	II	Milestone circa 1000 yards south of Blaxter Cottages	Milestone. Probably c.1829. Sandstone painted white. Triangular with rounded back. c.30 inches high. Inscribed on one side.	0

Designation	Asset References		Name	Description	Distance to Proposed Development (m)
	Reference	LB Grade			
Listed Building	1041270	II	Milestone circa 400 yards northwest of Ottercops road end	Milestone. Probably c.1829. Sandstone painted white. Triangular with rounded back. c.20 inches high. Inscribed on one side Otterburn, and on the other Newcastle 5 miles 25 miles.	0
Listed Building	1041241	II	Winter's Gibbet and adjacent crossbase of Steng Cross	Gibbet. Wood, the base reinforced with iron. Tall gibbet, a C19 replica of the gibbet upon which William Winter was executed in 1791 for the murder of Margaret Crozier of the Raw near Hepple.	0
Scheduled Monument	1008283	n/a	Steng medieval wayside cross	The remains of a medieval cross are situated in an elevated position alongside the road between the medieval villages of Elsdon and Cambo. Only the stone base of the cross survives.	2.1
Listed Building	1371455	II	Bastle Houses at Ottercops Farm	Bastle houses: 2 attached dwellings, now farm stores. The earlier (east) part recorded in 1604, the west part early C17 and partly rebuilt C18 or early C19. Random rubble with Welsh slate roof.	257
Scheduled Monument	1011100	n/a	Multivallate hillfort, 420m SSW of Catcherside	A hillfort of Iron Age date situated on the top of a small hillock, with a steep drop to the north. The hillfort has a central oval platform measuring 48m by 35m with artificial scarps on all sides. The surrounding ditch has been much infilled but is visible as a shallow depression, except on the north-west side where it is a pronounced feature. Outside the ditch, on the north-west side, there is a well-preserved rampart. On all other sides the rampart has been reduced to a slight scarp.	306

Designation	Asset References		Name	Description	Distance to Proposed Development (m)
	Reference	LB Grade			
Listed Building	1044910	II	Catcherside Cottage	Bastle house. Late C16/early C17. Altered early C19. Random rubble 1 meter thick with very large quoins.	441
Scheduled Monument	1006467	n/a	Prehistoric settlement, funerary and agricultural remains, 650m south of South Monkridge Bridge	The remains of several Romano-British enclosed settlements and a round cairn, group of clearance cairns and field systems of Prehistoric date, situated on the northwest facing slope of Wether Hill. Within the scheduled area there are also the remains of prehistoric round cairns and clearance cairns.	458
Listed Building	1471162	II	East Woodburn Bridge	The bridge was constructed in the early C18 to carry this drove road across the River Rede; a partly legible inscription at the west end of the bridge approach reads 1715 or 1735. The bridge is depicted as a tall, pack-horse bridge with a straight western approach.	609
Scheduled Monument	1006485	n/a	Birky Burn settlement	An earthwork with very low triple concentric banks lying on wet, moderately sloping ground. It encloses an area of approximately 1/4 acre, with an entrance to the southwest, and is the only apparent Northumberland example of the Romano-British 'concentric circle' type of homestead recorded in North Wales.	767

Within the 1 km study area, six Scheduled Monuments relate to the Prehistoric period, two of which evidence the ritual and funerary landscape (SM1006608 and SM1013542), denoting the scheduled areas of a series of funerary cairns and cup and ring marked rock art. One is an Iron Age Hill fort (SM1011100) and the remaining three date from the Prehistoric- Romano British period. This evidences the multi-phased use of sites in the area with earlier, Prehistoric sites being re-used and expanded during the Romano-British period (SM1006467, SM1011114 and SM1006485).

One Scheduled Monuments within the 1 km study area is a Medieval cross (SM1008283). The presence of these assets further supports land use of the area from the Prehistoric to Medieval periods with usage varying from defensive to religious and farming.

The recorded listed buildings within the 1 km study area are all post-medieval in date, relating primarily to wayfinding (LB1371456 and LB1041270), transport (LB1471162) and settlement (LB1371455 and LB1044910). An exception is Winter's Gibbet (LB1041241) which stands as a monument.

### 4.3 NON-DESIGNATED ASSETS

There are 79 non-designated assets located within the Site and a further 237 non-designated assets located within the 1 km Study Area. Assets date from the Early Prehistoric to modern periods.

Within the 1 km Study Area there are 39 non-designated heritage assets dating to the Early and Late Prehistoric periods, inclusive of Neolithic, Bronze Age and Iron Age. Consisting of settlement and subsistence sites as well as ritual and funerary monuments.

Within 1 km Study Area there are five non-designated assets relating to the Romano-British period, these comprise of settlements and camps.

Within the 1 km Study Area there are 11 non-designated assets dating to the Medieval period, these comprise stock enclosures or shielings, earthworks and ridge and furrow cultivation.

Within the 1 km Study Area there are 97 post-medieval assets, these are primarily clustered within arable farming land which borders the River Rede and relate to post-medieval farming and industry such as quarrying and mining.

Within the 1 km Study Area there are 15 modern assets, these relate primarily to the World War II (WWII) Ottercops Chain Home radar station.

The remaining assets are undated, and relate to farmsteads, enclosures and earthworks and local industry. The majority of these are likely post-medieval in date.

These assets are discussed in greater detail within the archaeological baseline (Section 5) and are shown within **Figure 7.2 Non-designated Assets within 1 km**.

### 4.4 PREVIOUS ARCHAEOLOGICAL INVESTIGATIONS

HER data for the 1 km Study Area details 19 records relating to previous archaeological investigations (**Table 4.3**). Archaeological investigations are categorised as events and are used to inform the archaeological baseline.

TABLE 4.3: HER EVENTS WITHIN THE 1 KM STUDY AREA

HER Ref	Name	Description	Assets defined by period	Distance to Proposed Development (m)
12670	Darney Quarry	A DBA which shows that prior to the quarry very little was documented about the usage of the area. DBA notes that prior to photography in 1981 nothing was known of the earthworks on/ near site and that they form a larger archaeological landscape with nearby archaeological remains on Darney Crag. DBA concludes that the sites are important locally and regionally.	Unknown	Within Proposed Development
16413	Monkridge Hill Farm	A walkover survey carried out in 2018 as part of an assessment of the known and potential archaeological resource of land proposed for woodland planting. A number of features were observed and recorded.	Unknown	Within Proposed Development
12672	Hallshill	Plane table survey, no further information provided.	Unknown	Within Proposed Development
12673	Hallshill	Excavation, no further information provided.	Unknown	Within 1 km
17107	High Nick Quarry	Walkover survey for a desk-based assessment for a proposed extension to High Nick Quarry. The document assesses the potential for heritage assets to be impacted by the proposals and concludes none would be affected.	Unknown	Within 1 km
17955	Catcherside Farm	Field survey conducted in 2024. No further information provided.	Unknown	Within 1 km
14909	Liberty Hill Farm	Archaeological watching brief conducted in 2011 for the construction of a dwelling with associated access track and services. No archaeological remains found.	Unknown	Within 1 km
10115	Darney Crag	Field survey conducted in 1981. No further information.	Unknown	Within 1 km

HER Ref	Name	Description	Assets defined by period	Distance to Proposed Development (m)
10115	Staniel Heugh	Field survey conducted in 1981. No further information	Unknown	Within 1 km
12202	West Woodburn Roman Camp	Field survey of a Roman temporary camp surviving as an earthwork. Visited in 1982 as part of RCHME Roman Military North Project. Site was subsequently incorporated into RCHME Roman Camps in England Project and revisited and additional detail added to the original survey by RCHME Newcastle in 1990.	Roman	Within 1 km
17705	Land at Darney Quarry	Walkover survey to record, document and investigate archaeological features within the proposed quarry extension, followed by trial trenching and test pit investigation of 25 suspected features recorded during the walkover survey. No finds were recovered from the walkover survey, but a series of areas of interest were identified enabling the effective targeting of trial trenching and test pit investigation.	Unknown	Within 1 km
17706	Land at Darney Quarry	Trial trenching and test pit investigation of 25 suspected features recorded during the walkover survey. Fifteen evaluation trenches and twenty-six test pits were excavated to investigate potential cairns and to identify and record any archaeology surviving below the ground surface. No archaeological features, finds or deposits were noted in the trenches, the test pits identified eleven, undated but potentially prehistoric, clearance cairns and an undated, east to west orientated boundary towards the southern limit of the site.	Undated – Potential Prehistoric	Within 1 km

## 4.5 LIDAR

A review of the 50cm – 1m LiDAR DTM, as available for England has identified multiple assets not identified within the HER. It is difficult to ascertain the extent of the assets identified through LiDAR, this is due to the heavy scarification of the land from modern forestry and ploughing activities. However, of those that can be identified, assets comprise predominantly of medieval- post-medieval agricultural remains such as remnants of field systems, ridge and furrow and sheepfolds Further information on assets identified through LiDAR analysis can be found in **Section 5**.

## 4.6 WALKOVER SURVEY

A walkover survey was carried out on 20<sup>th</sup> to 21<sup>st</sup> of May in fair conditions with excellent visibility. Most of the site was covered, with the exception of dense forestry plantation, which was not accessible. The walkover survey confirmed known assets on the ground and identified an additional seven previously unknown assets which date to the Prehistoric and Post Medieval periods.

## 4.7 WALKOVER 1

To the northwest of the site, walkover identified a small cairn (**Plate 1**), this seems to be intact and has not been truncated however, date is unknown. The cairn measures approximately 1 m in diameter.

### PLATE 1: VIEW NORTHWEST OF CAIRN, NOT IN HER.



## 4.8 WALKOVER 2

Within the middle of the Site, to the south of the A696, the walkover identified a large, disturbed feature which resembles a cairn, this measures approximately 20 m in diameter, presenting as a large amorphous spread of stones. This feature is highly truncated, and the only visible structure left is at its core through which a tree is now growing. This may be the remnants of a chamber however, it is difficult to interpret and the asset remains undated. This cairn looks to have been used as building material for a nearby sheepfold (**Plate 2** and **Plate 3**).

### PLATE 2: VIEW NORTHWEST OF SHEEPFOLD AND POSSIBLE CAIRN, CAIRN NOT ON HER.



### PLATE 3: VIEW SOUTHWEST OF POSSIBLE CAIRN NEXT TO SHEEPFOLD, NOT ON HER.



#### 4.9 WALKOVER 3

Within the middle of the Site, to the south of Ottercops Burn, the walkover identified a large sheepfold (**Plate 4**) which measures approximately 10 m in diameter. This is likely dates to the post-medieval period and relates to farming activity within the Site.

#### PLATE 4: VIEW WEST OF SHEEPFOLD, NOT ON HER.



#### 4.10 WALKOVER 4, 5, 6 AND 7

To the immediate southeast of Scheduled Monument, Ant Hills burial ground (SM1006608), four areas of stones were identified, Walkover 4 and 6 (**Plate 5**), Walkover 5 (**Plate 6**) and Walkover 7 (**Plate 7**). These could be part of Ant Hills burial ground but lie outside the scheduled area or are remnants of related cairns or contemporary features in the landscape. As such, they have the potential to be of prehistoric date. These assets have been mostly disturbed by tree roots and agricultural activity on Site with the exception of Walkover 7 which is in fair preservation.

PLATE 5: VIEW SOUTHEAST FROM WALKOVER 4, LOOKING TOWARDS WALKOVER 6,  
POSSIBLE DISTURBED CAIRN STONES NEAR ANT HILLS BURIAL  
GROUND.



PLATE 6: VIEW EAST FROM WALKOVER 5, A POSSIBLE CAIRN NEAR ANT HILLS  
BURIAL MOUND.



## PLATE 7: VIEW SOUTH FROM WALKOVER 7, A POSSIBLE CAIRN ON TOP OF RISE IN GROUND NEAR OF ANT HILLS BURIAL GROUND.



### LATE-MEDIEVAL (AD 1066 – AD 1540)

The years of Viking rule and unrest was brought to an end in 1066 when Duke William of Normandy's army won victory against King Harold at the Battle of Hastings in 1066, this marked the dawn of a new era in England. Harold's victory would overthrow the Saxon kingdom of England and transform the country's governance, language, customs and architecture. From around 1066, the monasteries that had been largely destroyed by Vikings were revived and as such, came to punctuate the landscape with their large agricultural estates. Such monasteries would own and dominate vast areas of the northeast until their destruction by Henry VIII in the 1530s. Key examples of these monastic estates within the wider region include Alnwick Abbey, Blanchland Abbey, Brinkburn Priory, Hexham Abbey and Lindisfarne Priory.<sup>22</sup> References to religion from the Medieval period are sparse in this area however, one Scheduled Monument, Steng Medieval Wayside Cross (SM1008283) is located within a few meters Proposed Development. The exact function of these crosses is unknown, but they likely served multiple purposes such

---

<sup>22</sup> England's North East, Abbeys and Priors, available online at: <https://englandsnortheast.co.uk/north-east-abbeys-priors/> [Accessed May 2025]

as reinforcing the Christian faith, acting as a religious site and standing as a waymarker between settlements.

Many of the settlements in this area have links to the Medieval period, in particular, nearby Elsdon is reputed to be the resting place of St Cuthbert's coffin which led to the construction of a church and subsequently the area becoming a Norman power under Robert de Umfraville in 1080AD.<sup>23</sup>

The Northeast was also the key area of England for the Anglo-Scottish Wars of the Middle Ages, with major battles at sites such as Neville's Cross, Otterburn and Piercebridge. Battle of Otterburn took place in 1388, and the battle site is located approximately 3.2 km to the northwest of the Proposed Development. The last major medieval battle fought between the kingdoms of Scotland and England took place at Flodden, in 1513.<sup>41</sup> To aid in warfare of the time, this area of the northeast saw the construction of many defensive structures such as castles and towers. One example of this is located within 3 km of the Proposed Development, Mote Hills motte and bailey castle at Elsdon (SM 1007524). This structure is believed to have been constructed by Robert de Umfraville in the 11th century AD.<sup>24</sup>

From the 14<sup>th</sup> century, this area of Northumberland has seen unrest along the Scottish – English border and Border Reiving in the area was common and the product of the Scottish-English wars that were ongoing at the time. During this period, the conflict along the border meant that farmers could not utilise arable land and turned to raiding and plundering in place of farming. As such, those living along the border often resorted to reiving which was often co-ordinated by clans or family groups and it was only following the Union between England and Scotland in 1603 that a concerted effort was made to remove the reivers.<sup>25</sup> Due to this conflict, many specialised buildings were erected along the border named bastle houses. These were fortified dwellings with thick walls and a defensible ground floor for protecting livestock.

There are 17 non-designated assets dated to the Late -Medieval period within the 1 km Study Area, all of which are related to farming and agriculture. Of these, six assets are located within the Site. Comprising, two HER assets, a possible stock enclosure and stack stand (HER 9430 and 9437) and four possible medieval ridge and furrows, identified through LiDAR analysis (LiDAR 1-4), located within the centre of the Site.

Of the identified medieval assets, seven have been dated to the Medieval- post-medieval periods. This evidences use of the site throughout the Medieval and into the post-medieval period (**Table A.3**).

#### 4.11 PROTECTED LANDSCAPES

A review of the Northumberland Council catalogue of Protected Landscapes confirms that the Proposed Development does not fall within a Protected Landscape. However, the

---

<sup>23</sup> Northumberland National Park, History of Elsdon, available online at: <https://www.northumberlandnationalpark.org.uk/places-to-visit/north-tyne-redesdale/elsdon/> [Accessed May 2025]

<sup>24</sup> Historic England, Motte Hills motte and bailey castle, available at: <https://historicengland.org.uk/listing/the-list/list-entry/1007524?section=official-list-entry> [Accessed May 2025]

<sup>25</sup> Historic UK, The History of Border Reivers, available at: <https://www.historic-uk.com/HistoryUK/HistoryofScotland/The-Border-Reivers/> [Accessed May 2025]

Northumberland National Park is located at a very close distance (a matter of metres) to the north and east of the Proposed Development.

#### 4.12 LANDSCAPE CHARACTER TYPES

Within the 1 km Study Area there are two identified National Character Areas<sup>26</sup>:

- National Character Area: 2 - Northumberland Sandstone Hills; and
- National Character Area: 5 - Border Moors and Forests.

The Northumberland Sandstone Hills comprise a series of flat-topped ridges that span across central Northumberland, providing panoramic views of the Cheviots and the coast. This landscape is characterised by a large number of country houses, extensive gardens and parklands as well as scattered farmsteads, served by the main market town, Alnwick. Buildings in this area are from locally quarried dressed or rubble sandstone, with slate roofs. This area also comprises an important and complex archaeological landscape with evidence of prehistoric to post-medieval inhabitation and the remains of extensive castles such as Alnwick castle.

The Border Moors and Forests National Character Area (NCA) consists of an expansive upland landscape of sweeping moorlands and coniferous forests. This area is sparsely inhabited however; there is evidence of scattered farmsteads with semi-improved and improved pasture in the larger valleys. Military training areas cover large tracts of land including Spadeadam Forest and the more open Otterburn Ranges. There are also archaeological areas of interest within the landscape such as the remains of Roman marching camps and fortified farmhouses as evidence of past border instability.

---

<sup>26</sup> Natural England, available online at: <https://nationalcharacterareas.co.uk/> [Accessed March 2025]

## 5. BASELINE DISCUSSION BY PERIOD

This section provides a chronological overview of the historical development of the 1 km Study Area and focuses on the known heritage assets within the Site. Further information on these assets is listed in the relevant period tables below and can be seen in **Figure 7.2 Non-designated Assets within 1 km** and **Figure 7.3 Designated Assets within 5 km**.

### 5.1 PREHISTORIC

#### 5.1.1 PALAEOLITHIC (C. 900,000 BC – 10,000 BC)

Following the end of the last Devensian glaciation, ice began to retreat from the northeast and by the beginning of the last Holocene interglacial, the landscape was free of ice. This glacial retreat resulted in till deposition across the lower valley regions with sand and gravel outwash terraces forming in areas of the South Tyne valley and eastern flank of the Cheviots and it is this glacial retreat that moulded the landscape into what we see today.<sup>27</sup> Evidence of palaeolithic inhabitation of the northeast is sparse and although some Lower Palaeolithic tools have been identified, these are likely to be re-deposited artefacts from ballast dumping on the coast.<sup>36</sup> The Palaeolithic period is characterised by mobile hunter gatherer groups and seasonal exploitation of resources. Palaeolithic settlement, burials and decorative goods such as engraved bones have been found across Britain, but the most common evidence recovered from this period are flint tools. Convincing evidence of Palaeolithic inhabitation is isolated to a few areas in the region such as Prudhoe, Teesdale and Lartington where flints have been recovered,<sup>27</sup> lithic tools have been identified, these are likely to be re-deposited artefacts from ballast dumping on the coast. There are no finds or features dating to the Palaeolithic period within the Site or within the 1 km Study Area.

#### 5.1.2 MESOLITHIC (C. 10,000 BC – C. 4000 BC)

Warmer and wetter conditions prevailed during the Mesolithic and complex patterns of seasonal occupation are detectable in the archaeological record across the UK. Archaeological evidence suggest that early human groups moved northward into the northeast as the ice retreated, tracking and hunting animals that inhabited these newly exposed landscapes. Evidence of Mesolithic inhabitation of the area is more numerous than the Palaeolithic but still rare, researchers speculate that this scarcity is due to the monumentality of later prehistoric periods or the spectacular nature of Roman features in the northeast, meaning that very little work was carried out on this period before the 20th century.<sup>28</sup> Mesolithic evidence is therefore usually related to temporary settlements or camps and evidenced through lithic finds. Smaller, composite stone tool technologies employing hafted microlithic flakes characterise assemblages from this period, including microlithic arrows and harpoons. One example of a Mesolithic site located within

---

<sup>27</sup> Northeast Research Frameworks. Available online at: <https://researchframeworks.org/nerf/wp-content/uploads/sites/9/2022/03/NERegionalResearchFrameworkHistoricEnvironment.pdf> [Accessed February 2026]

<sup>28</sup> North East Research Framework, available online at: <https://researchframeworks.org/nerf/> [Accessed May 2025]

Northumberland is the structural remains at Howick, discovered in 2003.<sup>29</sup> These have been described as one of the best examples of Mesolithic remains in the British Isles. Due to the nomadic lifestyle of Mesolithic inhabitants of the area, Mesolithic remains are most numerous in areas where there was an abundance of resource to exploit and access to safe shelter. As such, River valley and terraces (particularly along the River Tyne, Coquet, Aln, Tweed, and Till), wetland margins, coastal zones, low ridgelines overlooking water sources, and transitional valley - moorland interfaces (such as the Cheviot foothills) are more likely to retain Mesolithic evidence. There is also an increased potential for remains to be contained within wetlands and paleochannels which preserve organic-rich sediments.

There are no finds or features dating to the Mesolithic period within the Site or within the 1 km Study Area.

### 5.1.3 NEOLITHIC (C. 4000 BC – C. 2000 BC)

During the Neolithic, agricultural and pastoral farming was introduced to Britain by farmers from the continent. Agro pastoralism existed alongside, and was integrated with, hunter-gatherer-fisher subsistence methods. During this time there was an increase in sedentism resulting in the construction of more permanent settlement, and the control of land and resources meant that nucleated communities started to form. In these communities, distinct forms of material culture began to emerge, with goods traded across large distances. Land began to become enclosed and funerary monuments are recognised for the first time. In Northumberland, the region can be divided into two broad areas: uplands, where sites are more likely to be upstanding monuments, and lowlands, where sites more often survive as cropmarks or artefact scatters. This evidences specific areas of work or activity within the landscape and exploitation of the boundary zones between different environments. However, most of the evidence for Neolithic inhabitation within the lowlands has subsequently been removed or disturbed by the growth of towns and cities such as Newcastle, Gateshead and Sunderland.<sup>36</sup>

Within the Site there is one scheduled monument that dates to the Neolithic period, Cup and ring marked rock on Tod Crag (SM1013542). This monument comprises a series of cup and ring marks situated on a natural shelf of sandstone.

There are two non-designated assets located within the 1 km Study Area which likely to date to the Neolithic- Late Neolithic- Bronze Age, possible cup marked rock, Tod Crag (HER 28089 and 28088). Both assets are cup-marked stones which are clustered in the east of the Site, within the area to the north of Ottercops burn and likely contribute to ritual and funerary landscape of the area. Their presence within the Site along with nearby scheduled cup marked stone (SM1013542) evidences Neolithic use of the area. As such, the Proposed Development as a whole retains a **moderate** potential for further finds from this period to be recovered.

---

<sup>29</sup> Waddington, C *et al.* (2003), University of York, A Mesolithic settlement site at Howick, Northumberland: a preliminary report. Available online at: [https://eprints.whiterose.ac.uk/id/eprint/1195/1/waddington\\_bailey\\_et\\_al\\_AA0032\\_0.pdf](https://eprints.whiterose.ac.uk/id/eprint/1195/1/waddington_bailey_et_al_AA0032_0.pdf) [Accessed May 2025]

## 5.2 LATE PREHISTORIC

There are 40 non-designated assets within the 1 km Study Area which likely date to the Later Prehistoric period (**Table A.1**), inclusive of the Bronze Age and Iron Age. These are detailed further by period below.

### 5.2.1 BRONZE AGE (C. 2000 BCE – C. 800 BCE)

Bronze Age society is traditionally defined by the introduction and use of copper and copper alloys for the manufacture of tools, ornaments, and weapons. Bronze Age technology was reliant on supplies of copper and tin from a range of wider sources across Britain and Europe, meaning that the Bronze Age in England saw an intensification of a potential formalisation of international exchange. With the emergence of bronze as a technology, the complexity and ostentatiousness of cultural and funerary/ritual material monumentality increased, with selected ceramics, jewellery, and funerary traditions from across the UK, Ireland and the continent becoming visible within the archaeological record. Prehistoric houses are recorded in both upland and lowland contexts set either in isolation or clustered in settlements and generally consist of roundhouses or hut circles. Funerary monuments are also widespread, although with regional variation. The burial record is in keeping with types and traditions from the rest of the British Isles. For example, individual inhumation burials began to replace the collective Neolithic rites in the early Bronze Age. This was then succeeded by cremations in larger groups and cemeteries appearing in the later Bronze Age.<sup>41</sup>

There are 10 non-designated assets within the 1 km study area that likely to date to the Bronze Age (**Table A.1**). Of these, four are located within the Proposed Development (HER 9435, 9435, 9436, 9377). Bronze Age assets located within the Proposed Development comprise of cairns which are clustered toward the middle of the Site, just south of Ottercorps Burn, three of these have been described as clearance cairns whereas one is a burial cairn. The remainder of the Bronze Age assets located within the 1 km Study Area comprise of predominantly cairns and one field system, dispersed throughout the landscape and clustered around watercourses. The presence of these assets and the proximity of the non-designated assets within Site to nearby Scheduled Monument, Cup and ring marked rock on Tod Crag (SM 1013542) is evidence of a wider, interconnected Bronze Age funerary landscape within the area.

### 5.2.2 IRON AGE (C. 800 BCE – C. 450 AD)

The first millennia BCE saw a shift in bronze to iron technologies, and a decrease in the monumentalisation and visibility of funerary/ritual traditions within the landscape, but with a perceptible increase in defensive and communal centres. In contrast to the earlier prehistoric periods, the Iron Age is a highly visible landscape, with surviving settlement examples in the form of roundhouse settlements, unenclosed platform settlements, enclosed farmsteads, and hillforts.<sup>41</sup>

There is one designated asset located within the Site that dates to the Iron Age, Ant Hills burial ground (SM1006608). This monument is a likely Iron Age burial site comprising at least twelve cairns (although truncated by tree planting). Within the 1 km study area there is a further one designated asset that dates to the Iron Age, Multivallate hillfort,

420m SSW of Catcherside (SM1011100). This monument comprises an oval hillfort situated on the top of a small hillock, with a steep drop to the north.

There are seven non-designated assets within the 1 km study area that likely to date to the Iron Age transition (**Table A.1**); comprised of: burial mounds, settlements, cord rig and enclosures. One of these, an earthwork of a field system (HER 9407) is located within the Proposed Development, situated in the middle to east of the Site to the south of Birky Burn. The remainder of the Bronze Age assets located within the 1 km Study Area are dispersed throughout the landscape and clustered around watercourses. The presence of these assets in relation to the nearby Scheduled Monument, Ant Hills (burial mounds) within the Site (SM 1006608) is evidence of a wider, interconnected Iron Age landscape within the area.

18 assets with an ascribed general 'Later Prehistoric' date are located within 1km, of these, two are located within the Proposed Development area (HER 9467 and 9376). These assets comprise of a field bank and hollow way and a settlement with associated cairns. HER 9467 is located within the southeast of the Site, on a small ridge to the north of Fairley Burn and HER 9376 is located within forestry plantation land to the west. The presence of these assets is evidence of settlement throughout the Proposed Development area dating to the Late Prehistoric period. Three assets within 1 km have been ascribed an Iron Age- Roman date and a further two have been ascribed a general 'Prehistoric' date (expanded upon further in **Table A.1** and section Roman (c. 48 AD – c. 410 AD).

The remainder of the assets within 1 km comprise of earthworks, portions of cord rig, cairns, enclosures, settlements and a possible barrow. These assets are dispersed throughout the landscape but mainly clustered around watercourses which further evidence settlement in the area immediately surrounding Proposed Development from the Late Prehistoric period.

### 5.3 ROMAN (C. 48 AD – C. 410 AD)

Before the Romans arrived in Britain, the island had no single political identity, many people lived in independent tribal groups, governed by local leaders, 'Kings' and 'Queens'. The Romans became aware of Britain through Julius Caesar's wars in Gaul, in which he brought much of France, Belgium, Luxembourg and Switzerland under Roman control. During this time, the Romans undertook two military expeditions to Britain (in 55 and 54 BC). In the century that followed, some of the British tribes, such as the Atrebates of central southern Britain, developed political and trading relationships with Rome whereas other tribes, such as the Catuvellauni, who were based further north and east, remained wary or opposed.<sup>30</sup>

By the final decades of the first millennium BC, contact and trade with the continental Roman World was touching the lives of many native British tribes. In AD 43, emperor Claudius launched an invasion of Britain and over the next 45 years, the Roman army gradually extended its control over much of what is now England and Wales.<sup>30</sup>By about

---

<sup>30</sup> English Heritage, The Roman Invasion of Britain: The Earliest Campaigns, AD 43-7, available online at: [The Roman Invasion of Britain | English Heritage](#) [Accessed May 2025]

AD 100 the northernmost army units in Britain lay along the Tyne–Solway isthmus. The forts here were linked by a road, now known as the Stanegate, between Corbridge and Carlisle. In AD 122, emperor Hadrian arrived in Britain and, according to a biography written 200 years later; set about building a wall from ‘sea to sea’ to separate the ‘barbarians’ from the Romans.<sup>31</sup>

This wall became the most notable example of Roman activity in the region, Hadrian’s Wall, a 118-km-long frontier at the northernmost limits of the Roman province of Britannia. The wall crossed northern Britain from Wallsend on the River Tyne in the east to Bowness-on-Solway in the west.<sup>32</sup> The wall was built predominantly from stone and forts were placed along the wall to help in defence of the structure.

Hadrian’s Wall is recognised as a WHS (WHS1000098) and is within 15 km of the Proposed Development. Multiple other Romano-British sites have also been identified closer to the Proposed Development area such as upland survey work on the Otterburn training area which identified a large area of settlement.

There is one designated asset located within the Site that dates to the Roman period, Romano-British farmstead, 650m ENE of Wolf Crag (SM1011114). This is a ditched settlement and may have been constructed and used by non-Roman natives. Within 1 km, further designated assets of Roman date include Prehistoric settlement, funerary and agricultural remains, 650m south of South Monkridge Bridge (SM1006467), located on the north west facing slope of Wether Hill and Birky Burn Settlement (SM1006485) located to the north of the Site.

There are five non-designated assets within the 1 km study area (**Table A.2**) that likely to date to the Roman period or the Iron Age- Roman transition. Of these, one non-designated asset (HER 9476) is located within the Proposed Development. This comprises a rectangular Roman settlement located within forestry land to the middle-west of the Site. Additional assessment of cartographic resources has also identified a Roman Road – Wattling Street which passes to the west of the site, following the course of the modern Dere Street as well as several other ‘camps’ punctuating the landscape. Within 3 km of the Proposed Development, a large Roman fort and settlement has also been identified; Habitancum Roman fort and medieval settlement at West Woodburn.

The presence of a non-designated asset and designated settlement within the Site, dating to the Roman period, as well as additional finds within the wider area evidences use of the Proposed Development area and surrounding landscape during the Roman period.

---

<sup>31</sup> Historia Augusta, Life of Hadrian 11.2. This and other primary literary sources cited are published in JC Mann and RG Penman (eds), The Literary Sources for Roman Britain (London, 1985). [Accessed May 2025]

<sup>32</sup> English Heritage, History of Hadrians Wall, available online at: <https://www.english-heritage.org.uk/visit/places/hadrians-wall/hadrians-wall-history-and-stories/history/> [Accessed May 2025]

## 5.4 MEDIEVAL

### 5.4.1 EARLY MEDIEVAL (AD 410 – AD 1066)

The early Medieval period in England is sparse in terms of historical records, however it is known that the period between the departure of the Romans and the Norman Conquest are amongst the most important in English history.<sup>33</sup> The evidence for early Medieval settlement in the region is variable with some areas such as the Milfield Basin, located near the Cheviot Hills the northeast showing an abundance of settlement evidence whereas other areas such as County Durham exhibits very little. The most notable settlement from this period in the area is the nationally important centre at Yeavering.

Sporadic Viking raids on the northeast coast began in the 790s, with Lindisfarne Priory becoming an early victim. In 878, King Alfred of Wessex defeated the Viking army at Edington and its leader, Guthrum accepted Christian baptism. This allowed the treaty of Danelaw to be passed in which Vikings controlled much of northern and eastern England. In the years that followed, the Vikings and Saxons continued warring and by the late 10th to early 11th century, the Kingdom of Northumbria had ceded to the Kingdom of Mercia, laying the foundations for the future unification of the Kingdom of England.<sup>40</sup>

Archaeological evidence from the Early Medieval period suggests that there was frequent re-use of Roman military sites in the region<sup>34</sup> and even re-use of Northumbrian hillforts. An example of this is Wether Hill, where Radiocarbon dating suggests activity dating to the 6th century AD.<sup>35</sup>

Evidence of pagan religious practice is sparse in the northeast, as it is in the rest of the country however, there is historical and archaeological evidence for Christianity amongst native British society in the early medieval period. Examples of this can be seen at Chesterholm, South Shields and Housesteads where possible churches of late Roman or sub-Roman date have been identified.<sup>36</sup> These may have had continued importance throughout the Early Medieval period. From the 7th century onwards the process of conversion to Christianity by Anglo- Saxon kingdoms began, with influences coming from both the Roman church and the Scottish church. Evidence of this shift becomes increasingly more apparent throughout the late medieval period when monasteries are erected.

The origin of urbanism in the northeast is poorly understood, although many major modern towns such as Durham and Newcastle have pre-conquest origins. Notably, all are associated with ecclesiastical sites.

---

<sup>33</sup> English Heritage, An Introduction to Early Medieval England (C.410 – 1066), available online at: <https://www.english-heritage.org.uk/learn/story-of-england/early-medieval/> [Accessed May 2025]

<sup>34</sup> Wilmott, T, 2000 'The late Roman transition at Birdoswald and on Hadrian's Wall', in T Wilmott and P R Wilson (eds), The Late Roman Transition in the North: Papers from the Roman Archaeology Conference, Durham 1999, BAR 299, 13-23 [Accessed May 2025]

<sup>35</sup> Frodsham, P (ed), 2004 Archaeology in Northumberland National Park, Council for British Archaeology Research Report 136, York [Accessed May 2025]

<sup>36</sup> North East Research Framework, available online at: <https://researchframeworks.org/nerf/wp-content/uploads/sites/9/2022/03/NERegionalResearchFrameworkHistoricEnvironment.pdf> [Accessed May 2025]

There are no non-designated assets dated to the Early Medieval period within the Site Boundary or within 1 km.

## 5.5 POST-MEDIEVAL (AD 1540 – AD 1901)

The post-medieval period is seen as a time period of transition, with many changes occurring both in the rural countryside of the country and the bigger towns. The dissolution of the monasteries in AD 1534 and the split of the monarchy from the Catholic church led to a decrease of influence and assets for the many monasteries which had acquired land and estates within the country, and an increase of land ownership amongst the gentry and nobility. The enclosure acts from the 17th to 19th century further changed the landscape of agriculture, by banning the open field system and introducing the use of enclosed land instead. There is reference to a 'Drove Road' in the area which was an ancient road used to transport livestock across the border between England and Scotland dating to the post-medieval and possibly even earlier periods. Evidence of this can be seen on a plaque next to Winter's Gibbet within the Proposed Development which commemorates the highest point of the 'Ancient Drove Road' although this track has now been removed or re-paved and is not visible.

By the 19th century, new technological advances like the railway led to the industrial revolution in nearby towns, with a shift from a primarily rural population to an urban one. Most apparent was the massive expansion of towns such as Newcastle due to a massive increase in industrial production and the associated demand for labour. As a result, there is also evidence in the region for rural settlement shrinkage and desertion. An example of this can be seen at West Whelpington where there was a major phase of settlement reduction in the late 17th century, which was followed by forced depopulation in 1720.<sup>37</sup> Although some areas of the northeast experienced depopulation, others (specifically in Durham and south-east Northumberland) benefited from the new industrial landscape which created Collieries and mining villages to support the coal industry.

During this period, extensive building took place including the erection of many post-medieval buildings. Within the towns of the region, almost all the building stock is post-medieval in date, including most notably in this region, bastle houses. These structures can be described as defensive farmhouses and their construction appears to have been triggered by the instability and violence associated with Border reiving, predominantly located around the upper reaches of the North Tyne. Similarly, the region also exhibits a number of post-medieval tower houses such as Elsdon Tower.

Due to the advent of gunpowder warfare, castles in the region fell into redundancy. As such, many castles within the region have been renovated into post-medieval living spaces or remodelled. Examples of 17<sup>th</sup> century castle alteration can be seen within the region at Alnwick Castle which was heavily restored and subject to extensive Gothic alterations during this period.<sup>41</sup>

---

<sup>37</sup> Wrathmell, S, and Jarrett, M, 1977 'Sixteenth and seventeenth century farmsteads: West Whelpington, Northumberland', *Agricultural History Review* 25, 108-119 [Accessed May 2025]

The post-medieval period also saw significant changes in farming and agriculture in the northeast. In the upland regions, such as the North Pennines and the Cheviots, shielings ceased to be used and there was a shift toward more permanent settlement in the uplands.

Within the Site there are three designated assets that date to the post-medieval period, Winters Gibbet (LB1041241) and two milestones (LB1041270 and 1371456), all of which are Grade II Listed Buildings. Within 1 km there are a further three designated assets dating to the post-medieval period, all of which are Grade II Listed Buildings (Bastle House LB1371455, Catcherside Cottage LB1044910 and East Woodburn Bridge LB1471162).

Within the wider 1 km Study Area, there are 103 non-designated assets that date to the post-medieval period. Of these, 22 are located within the Proposed Development (Table A.4). The majority of non-designated assets comprise mainly of farmsteads and associated agricultural structures. Within the Proposed Development, these are clustered within farmland and punctuating the moors, associated with the farmsteads and Listed Buildings. Additionally, the Morpeth Branch of the Northeastern Railway Is located just outside the 1 km Study Area to the south of the Site.

## 5.6 MODERN (1901- PRESENT)

There is little change from the baseline of the late 19th century until the outbreak of World War I (WWI) and WWII, at which point the north-east of England, along with the entire east coast of the UK, witnessed the construction of a series of defensive structures and earthwork intended to halt any invasion from the continent. As an industrial centre, many areas of the northeast such as Tyne, Tees and Wear were a constant target for German aircraft raids during WWII.

This area of northeast Northumberland played a large role in training of troops for both WWI and WWII with the construction of Otterburn Ranges in 1911. Evidence of wartime use of the area can be seen on the moor at Silloans within the Otterburn Training Area where WWI trench systems are still visible.

In addition to training camps, the area was also home to the Ottercops Moss Chain Home Radar Station, this was constructed on high ground at Mount Gilbert on Ottercops Moss in 1939. The station facilitated communication during the latter part of the war effort and was defended by roadblocks, pillboxes and several anti-aircraft positions. Although the towers themselves have been demolished, several of the defensive structures in the area survive.

In the second half of the 20th century the major local landscape changes are associated with the construction of energy facilities and infrastructure. Ray I, located adjacent to the Proposed Development was constructed in 2005.

The land immediately surrounding the Proposed Development takes in farmland and plantation woodland. The woodland and farmsteads are a continuation of 19th century plantation and settlement. The local nucleated settlement of Elsdon and Otterburn are located nearby with localised improvement and expansion of these settlements in the

20th century. The economy of the area in the late 20th century is one based predominantly forestry, farming and tourism.

There are 15 Modern non-designated assets recorded within the 1 km Study Area (Table A.5). Of these all assets relate to WWII military installation of Ottercorps Home Radio Station and are 13 are located within the Site.

## 5.7 UNDATED

Within the 1 km Study Area, there are 140 undated assets (**Table A.6**). These assets comprise predominantly of truncated remains which are difficult to ascribe a date to. Others are in good condition but have yet to be studied in enough detail to provide an accurate date. As such, analysis of these assets has concluded that most are likely of post-medieval- modern date and relate to agricultural activities. However, those such as hollow-ways or cairns may be much older in date.

## 5.8 CARTOGRAPHIC SOURCES

Where assets with no existing HER ID are identified through a map regression exercise, these assets will be given a unique ID, starting with the prefix HM (e.g. HM1). Relevant assets identified in this way within the 1 km Study Area will be included within Annex A: Gazetteer of Heritage Assets within the 1 km Study Area.

A review was conducted of available on-line historic mapping including OS mapping up to and inclusive of the 20th century OS Maps within the National Library of Scotland. No maps are available online prior to 1830 for this area.

The OS Six-Inch map of the site (1830-1880AD), published in 186638 depicts the Proposed Development as a mixture of upland moor and localised agriculture. The Proposed Development area remains relatively unchanged since this time period with the centre of the site used as agricultural land with post-medieval field boundaries evident, many of which are in the same location today. In this area, Ottercorps farm is located in the same position with much of the same post-medieval layout evident today.

In the west of the site, several assets are noted on this map which relate to HER, these are now located under plantation woodland. These assets although recorded may be disturbed by subsequent plantation. On this edition of the map, many known assets within the wider site are also visible such as the Romano-British farmstead, 650m ENE of Wolf Crag (SM1011114) and Ant Hills burial mounds (SM1006608).

Within the wider 1 km Study Area, nearby settlements such as Elsdon and Otterburn remain relatively unchanged, preserving most of their post-medieval limits with some modern expansion. On this map, the Morpeth Branch of the Railway can be seen passing to the south and east of the Site, just outside the 1 km Study Area.

On analysis of the wider area, some additional Roman remains have been identified, just outside of the 1 km Study Area to the west of the site, namely Wattle Roman Road which roughly follows the course of the modern Dere Street and a 'camp' to the west of

---

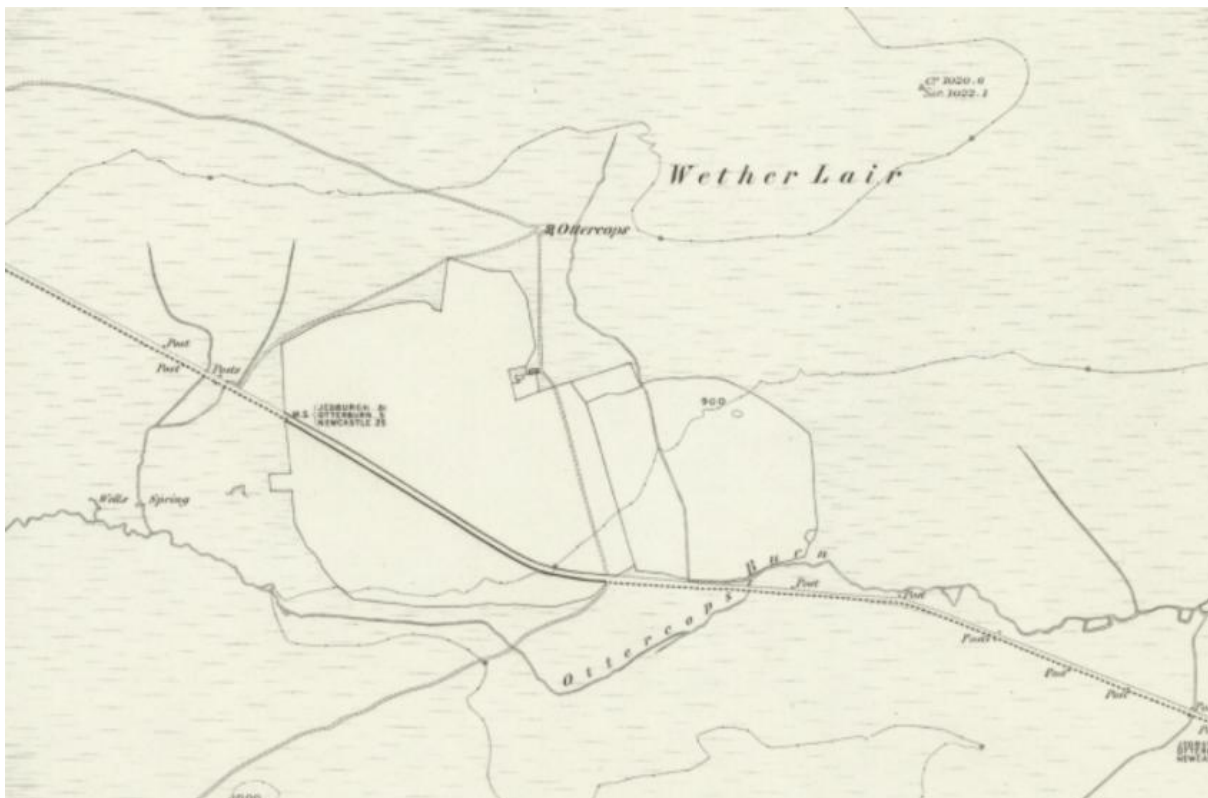
<sup>38</sup> National Library of Scotland, Northumberland Sheet LXIX Surveyed: 1863, Published: 1866. Available online at: <https://maps.nls.uk/view/102346404> [Accessed March 2025]

the river. Although located outside the 1 km Study Area, these assets further evidence Roman use of the area.

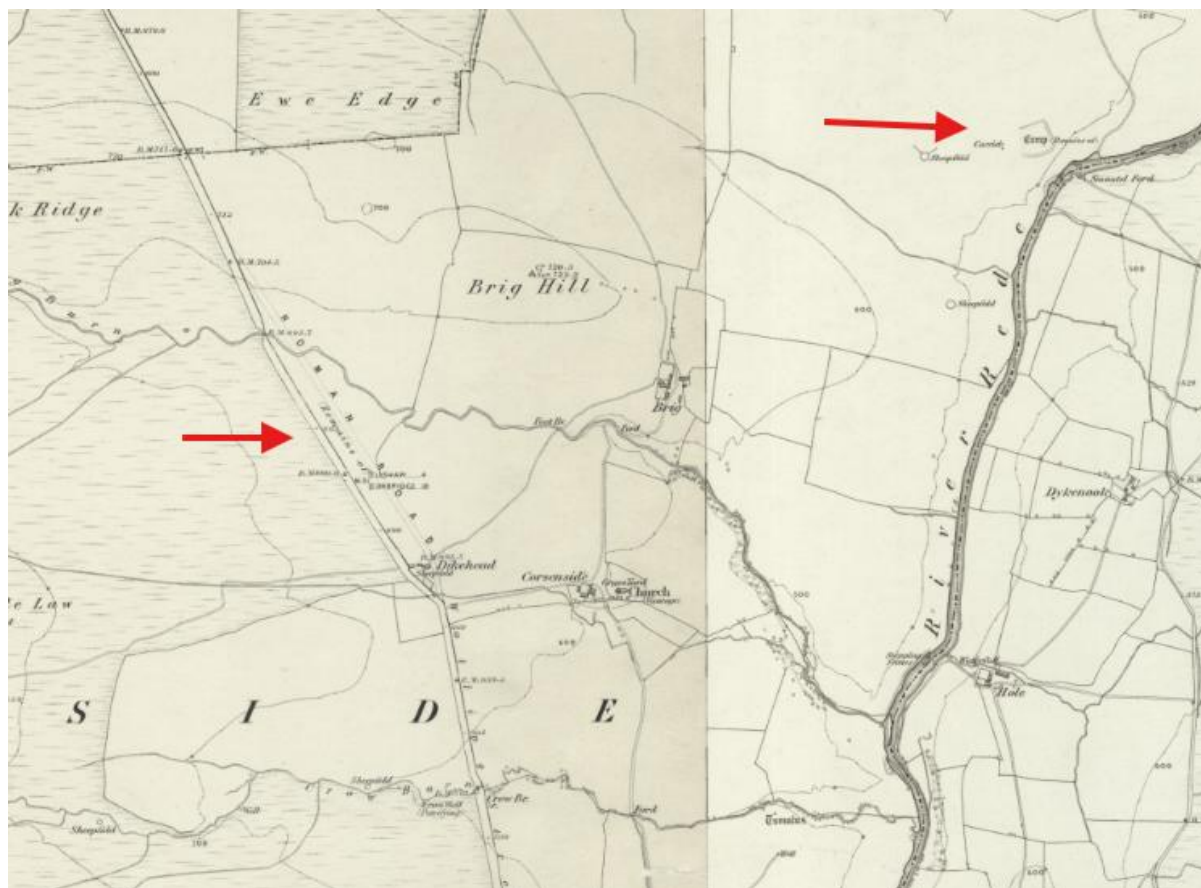
**PLATE 8: EXTRACT SHOWING WEST OF SITE BEFORE PLANTATION WOODLAND ON THE OS SIX-INCH (1866).**



**PLATE 9: EXTRACT SHOWING THE MIDDLE OF SITE (OTTERCOPS FARM) ON THE OS SIX-INCH (1866).**



## PLATE 10: EXTRACT SHOWING ROMAN ASSETS LOCATED TO THE WEST OF THE SITE ON OS SIX-INCH (1866).



Further analysis of subsequent maps showed no substantial change in the landscape within or surrounding the Proposed Development area. Subsequent maps do however show the construction of Ottercops Radio Station and detail that the Morpeth Branch of the Railway fell out of use some time within the late 20<sup>th</sup> century.

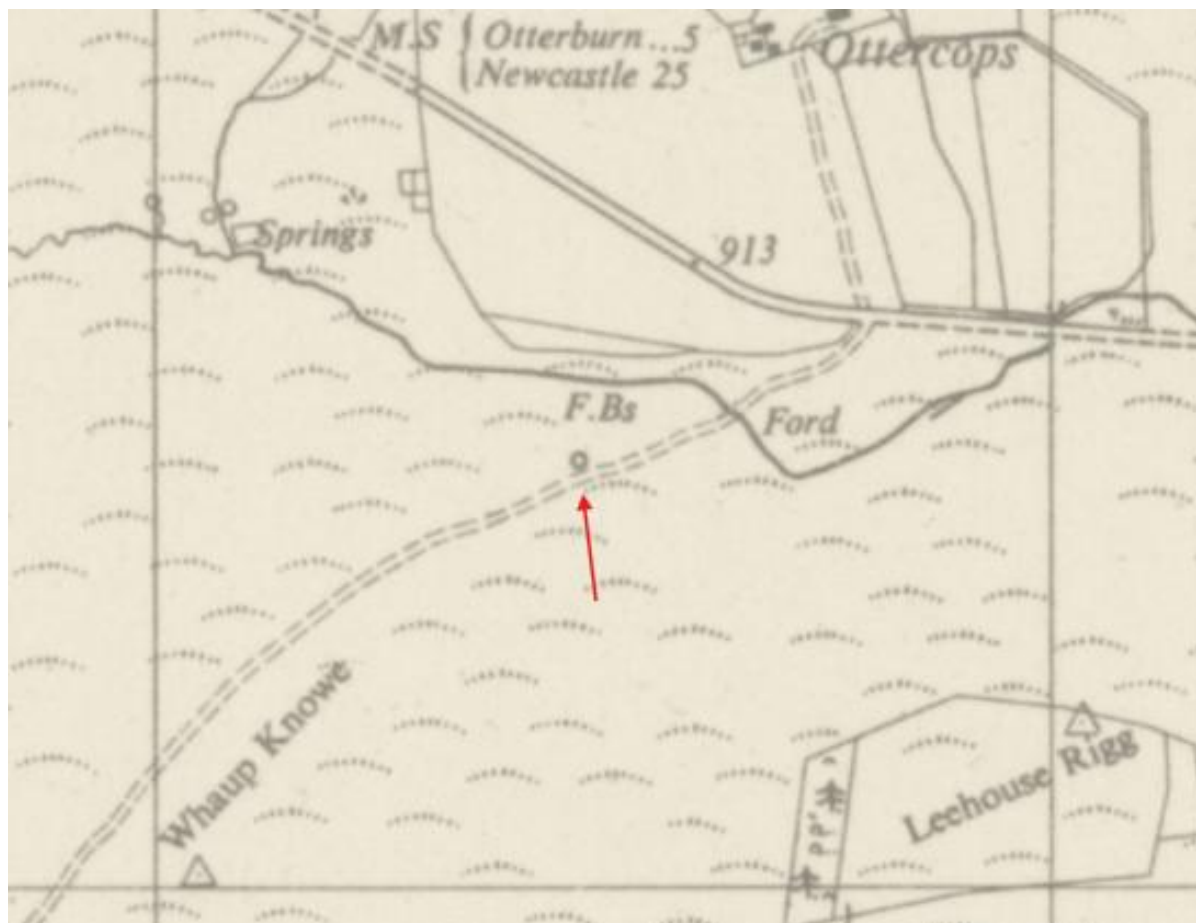
Cartographic Analysis concludes that the HER seems to be a good reflection of conditions on site. As a result of cartographic analysis, a further four assets were identified within the Proposed Development, as shown on **Figure 7.2 Non-designated Assets within 1 km** (Map 1-5). These are 'curricks' or cairns, located within the forestry land to the west and identified on OS Six Inch (1866). The date of these assets is unknown.

### 5.8.1 WALKOVER ASSETS

The site walkover identified seven additional assets that were not previously known of, as shown on **Figure 7.2 Designated and Non-designated Assets within 1 km** (Walkover 1 -7). Cartographic analysis has been used to identify these assets and ascribe a likely time period for their construction.

Located to the south of Ottercorps burn, in the middle of the site, a sheepfold was identified (Walkover 3). This asset is first present on mapping from 1950<sup>39</sup> and as such is likely a post-medieval feature (Plate 11).

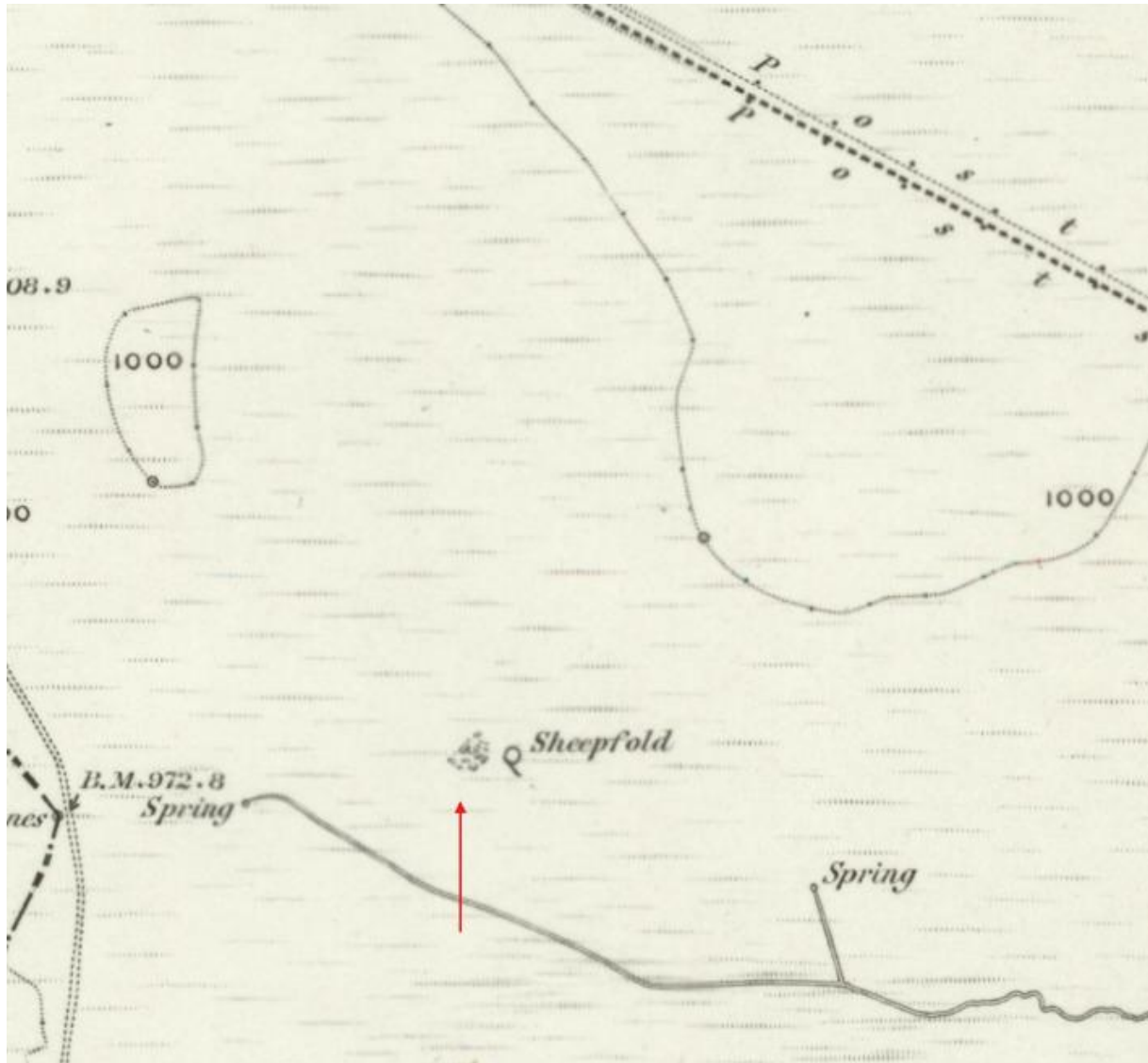
**PLATE 11: EXTRACT SHOWING WALKOVER 3 ON OS 1:25 (OUTLINE) (1950).**



Located to the west of Whaup Knowe cairnfield, a large cairn was identified (Walkover 2, Plate 12), located next to a known sheepfold (HER 21998). This asset is marked on OS Six Inch 1866<sup>39</sup> map as ruinous but un-labelled. This shows that the asset pre-dates the 19<sup>th</sup> century and from field investigation is likely Prehistoric in date.

<sup>39</sup> National Library Scotland, OS 1:25 (Outline) (1950). Available online at: <https://maps.nls.uk/view/207347777> [Accessed May 2025]

PLATE 12: EXTRACT SHOWING WALKOVER 2 ON OS SIX INCH 1866.



Within the area of Ottercops Moss, the Prehistoric Scheduled Monument 'Ant Hills' is detailed on OS mapping. However, several cairns associated with this monument that were identified on the walkover survey are not detailed on historic mapping (Walkover 4-7). This is likely because they were considered as part of the Scheduled Monument area.

## 6. ARCHAEOLOGICAL AND HISTORICAL POTENTIAL

A full list of known heritage assets within the 1 km Study Area is provided within tables 2-8 of this report. A review of historic mapping identified four further assets within the Proposed Development and the 1 km Study Area. A walkover survey identified seven additional heritage assets.

Direct (Physical) Impacts to the heritage resource are limited to the footprint of infrastructure within the site boundary. Direct (Physical) Impacts are not to be expected wholesale across the full extent of the Development but are limited to areas of ground disturbance associated with construction and/or landscaping. Direct (Physical) Impacts are physical alterations which may affect either known sites or currently unknown buried and otherwise unrecorded archaeology. These impacts may damage or destroy archaeological features and are usually permanent and irreversible.

This report does not attempt to assess the magnitude of impact or effects to these heritage assets. Discussions around magnitude of impact, effects as well as mitigation strategies are discussed within Chapter 7 of the Scoping Report. This report does however present the risk of loss through the development of the Gazetteer.

### 6.1 POTENTIAL FOR ADDITIONAL UNKNOWN ASSETS

There are 79 known heritage assets located within the Proposed Development Site Boundary (the Site). Of these, six are designated assets comprising of two Prehistoric and one Roman Scheduled Monuments and three post-medieval Listed Buildings. The remainder are non-designated assets, dating from the prehistoric to post-medieval periods.

There are a further seven designated assets located within the 1 km Study Area comprising of four Scheduled Monuments, two dating to the Romano-British period, one dating to the Late Prehistoric period, one dating to the Medieval period and three post-medieval Listed Buildings. A further 237 non-designated assets are located within the 1 km Study Area, with assets dating from the Early Prehistoric to Modern periods.

Prehistoric assets are positioned throughout the Site but are predominantly located within the eastern portion, on both the north and the south of the A696. This is likely due to the presence of forestry plantation to the west of the site which may have removed archaeological features in this area. There are no Mesolithic assets within the Site or within the 1 km Study Area. As such, there is considered to be a **negligible** potential for Mesolithic assets to be present within the Site.

Early Prehistoric assets are likely to date from the Late Neolithic to Early Bronze Age transition. There are two non-designated assets within the Site dating to this period and one Scheduled Monument, Cup and ring marked rock on Tod Crag (SM 1013542) also located within the Site that may have Neolithic origins. No further assets dating to the Early Prehistoric period were identified within the 1 km Study Area. If material from this period is identified, it is likely they will be associated with existing assets, located within the east of the Site. Neolithic finds may also be found in proximity to the burns and watercourses located within the Site.

There are seven assets that likely date to the Late Prehistoric period within the Site, comprising one designated asset, a Scheduled Monument, Ant Hills (burial mounds), Monkridge (SM 1006608) and seven non-designated assets, these are distributed throughout the development area. There are a further 33 assets that are likely to date to the Late Prehistoric period within the 1 km Study Area. These assets consist of settlement and subsistence sites as well as ritual and funerary monuments such as burial cairns, cup and ring rock art.

Occupation within the 1 km Study Area for the Late Prehistoric period typically takes the form of hut circles, settlements with associated enclosures/clearance cairns. These settlements would appear to be undefended and are primarily located adjacent to the major river valleys and smaller water courses. Exact dating of these sites is difficult without further excavation and as such it is unclear if they date to the Bronze Age or Iron Age or even maintain a persistent settlement across both periods. Funerary monuments take in cairns and associated burials however, without excavation it is difficult to ascribe these a definitive date. Likewise, recorded cup and ring carved rock art are likely to date to the Late Neolithic - Bronze Age. No findspots have been recorded within the Site, in this area, finds are predominantly recovered from the areas adjacent to the river such as at West Woodburn. This, however, may be due to the relatively sparse archaeological investigation within the Proposed Development, not due to scarcity of finds.

Given the known Late Prehistoric assets within the site boundary and abundance of settlement and associated funerary and ritual sites within the 1 km Study Area there is considered to be a **high** potential for Late Prehistoric remains to be present within the Proposed Development. If material from this period is identified, it is likely located within the east of the Site. Late Prehistoric finds may also be found in proximity to the burns and watercourses located within the Site.

There is one asset located within the Proposed Development dating to the Roman period, Scheduled Monument, Romano-British farmstead, 650m ENE of Wolf Crag (SM 1011114). There are a further four non-designated assets dating to the Roman period within the 1 km Study area. These assets predominantly relate to settlements and military camps. Within the wider area, these military camps punctuate the landscape and there is also evidence of a Roman Road which passes to the west of the Site, following the course of modern Dere Street.

Given the known Roman assets within the site boundary and abundance of settlement and associated sites within the 1 km Study Area, there is considered to be a **high** potential for Roman remains to be present within the Proposed Development. If material from this period is identified, it is likely located within the middle of the Site, near to the already identified roman settlement site.

There are six non-designated assets dated to the medieval period located within the Site. There is a further one Scheduled Monument and 1 medieval non-designated assets within the 1 km Study Area. These non-designated assets relate to settlement and farming with one deserted medieval village located within 400 m of the Site. As such there is considered to be a moderate potential for further Medieval remains to be present within the Development. If Medieval remains are encountered, these are likely to relate

to the Later Medieval period as there is little evidence for Early Medieval remains within the 1 km Study Area.

There are 19 assets dated to the post-medieval period within the Proposed Development, these comprise of three designated assets (Listed Buildings) and 16 non-designated assets. A further 78 post-medieval assets have been identified within the 1 km Study Area comprising of three designated assets (Listed Buildings) and 75 non-designated assets. The bulk of these assets are associated with farming and agriculture including enclosures, sheepfolds and clearance cairns. These are distributed throughout the Site but are most numerous around existing farmhouses and in arable farmland. The remaining assets are associated with the dispersed rural settlement and the rural economy, agricultural, pastoral and industrial. It is from the 18th and 19th centuries that the bulk of post-medieval assets within the 1 km Study Area are dated. Given the presence of known farmsteads, agricultural activity and grazing within the Site, there is considered to be a high potential for post-medieval remains to be present within the site boundary. These remains are most likely to be present within areas of known settlement.

There are 13 assets dated to the modern period within the Proposed Development, all of these assets are non-designated. A further two modern assets have been identified within the 1 km Study Area. modern assets within the Site are limited to WWI and WWII related defensive structures associated with the Ottercops Chain Home Radar Station. As such there is a High potential to encounter further modern remains within the Proposed Development, If encountered these are likely to be located around the Ottercops Radar Station area or in proximity to known settlements.

A summary of archaeological potential broken down by period is presented within **Table 6.1: Summary of Archaeological Potential of the Development** below.

**TABLE 6.1: SUMMARY OF ARCHAEOLOGICAL POTENTIAL OF THE DEVELOPMENT**

Period name		Potential
Early Prehistory	Palaeolithic	Negligible
	Mesolithic	Negligible
	Neolithic	Moderate
Later Prehistory	Bronze Age	High
	Iron Age	High
Romano-British	Roman	Moderate
Medieval	Early Medieval	Low
	Later Medieval	Moderate
Post-Medieval		High
Modern		High

## 7. CONCLUSION

The report has identified 329 known assets recorded in HE and Northumberland HER data within the 1 km Study Area, consisting of 13 designated assets and 316 non-designated assets.

79 known heritage assets are located within the Proposed Development. These comprise two Prehistoric and one Roman Scheduled Monuments, three post-medieval Listed Buildings and 73 non-designated assets.

There are three assets within the Site dating to the Early Prehistoric period including one Scheduled Monument, Cup and ring marked rock on Tod Crag (SM1013542). No further assets dating to the Early Prehistoric period were identified within the 1 km Study Area.

There are nine Late Prehistoric assets recorded within the Site boundary including one Scheduled Monuments, Ant Hills Burial Mound (SM1006608). All assets relate to settlement and funerary monuments. Within the 1 km Study Area there are a further 34 assets assigned to this period, largely made up of settlement and funerary sites.

There are two assets located within the Proposed Development dating to the Roman period, one designated Scheduled Monument, Romano-British farmstead, 650m ENE of Wolf Crag (SM1011114) and one non-designated asset. A further six assets dating to the Roman period within the 1 km Study area. Assets within 1 km comprise of two Scheduled Monuments and four non-designated assets. These assets predominantly relate to settlements and military camps.

There are six assets dated to the Medieval period located within the Site comprising all non-designated assets. There is a further 12 medieval non-designated assets within the 1 km Study Area comprising one Scheduled Monument, Steng Medieval Wayside Cross (SM1008283) and 11 non-designated assets. These relate to settlement and farming with one deserted medieval village located within 400 m of the Site.

There are 22 assets dated to the post-medieval period within the Proposed Development, these comprise of three designated assets (Grade II Listed Buildings), Winters Gibbet (LB1041241) and two milestones (LB1041270 and 1371456) and 19 non-designated assets. A further 78 post-medieval assets have been identified within the 1 km Study Area comprising three designated assets (Grade II Listed Buildings) and 75 non-designated assets. The bulk of these assets are associated with farming and agriculture including enclosures, sheepfolds and clearance cairns.

There are 13 assets dated to the modern period within the Proposed Development, all of these assets are non-designated. A further two modern assets have been identified within the 1 km Study Area. Modern assets within the Site are limited to WWI and WWII related defensive structures associated with the Ottercops Chain Home Radar Station. The remainder of the assets within 1 km are undated.

From the above baseline, there is considered to be a moderate potential for further Early Prehistoric, Roman and Late Medieval assets to be present within the Site boundary. There is considered to be a high potential for Late Prehistoric, post-medieval and modern assets. The potential for all other periods is considered low or negligible.

An Environmental Statement (ES) will utilise the baseline and gazetteer within this document to fully assess any potential Direct/Indirect (Physical) Impact to the known or potential heritage resource. Impacts and the significance of effects are discussed within Chapter 7 (Archaeology and Cultural Heritage) of the Scoping report along with appropriate mitigation strategies. Further baseline information is provided in **Appendix: Cultural Heritage Gazetteer**.

## ANNEX A GAZETTEER OF HERITAGE ASSETS WITHIN 1 KM STUDY AREA

### A1 PREHISTORIC

TABLE A.1: PREHISTORIC ASSETS WITHIN THE 1 KM STUDY AREA

Reference	Name	Description	Period	Distance to Proposed Development (m)	X	Y
SM1006608	Ant Hills (burial mounds), Monkridge	Less than half a mile north-west of Tod Crag is an area of forest that was once open country. There were at least twelve cairns here, of later prehistoric date, before the trees were planted. The cairns were known as Ants Hills burial mounds. It is possible that most of this cairnfield has been destroyed by tree planting.	Prehistoric	0	396347	590225
SM1013542	Cup and ring marked rock on Tod Crag	Monument includes a series of prehistoric cup and ring marks situated on a natural shelf of sandstone on the northern edge of a rocky plateau known as Tod Crag. The visible part of the outcrop, which measures 3m by 1.5m, bears a scatter of at least 23 circular depressions, or cup marks, formed by chipping the rock surface with a hand tool. The cups vary in size but are on average 7cm-8cm in diameter with the largest measuring 12cm and the smallest 3cm.	Prehistoric	0	397208	589130
SM1011100	Multivallate hillfort, 420m SSW of Catcherside	A hillfort of Iron Age date situated on the top of a small hillock, with a steep drop to the north. The hillfort has a central oval platform measuring 48m by 35m with artificial scarps on all sides. The surrounding ditch has been much infilled but is visible as a shallow	Prehistoric	305.7	398952	587257

Reference	Name	Description	Period	Distance to Proposed Development (m)	X	Y
		depression, except on the north-west side where it is a pronounced feature. Outside the ditch, on the north-west side, there is a well-preserved rampart. On all other sides the rampart has been reduced to a slight scarp.				
9377	Hare Cairn	This is the remains of a possible Bronze Age burial cairn, into which a later small sheep shelter has been built.	Bronze Age	0	394520	588480
9435.1	Whaup Knowe cairnfield	Some nine or ten prehistoric clearance cairns are scattered over land at Whaup Knowe, covering an area about 80m by 60m. They measure up to 0.6m high and 4m in diameter.	Bronze Age	0	395080	588350
9435.2	Whaup Knowe cairnfield	Some nine or ten prehistoric clearance cairns are scattered over land at Whaup Knowe, covering an area about 80m by 60m. They measure up to 0.6m high and 4m in diameter.	Bronze Age	0	395200	588400
9436	Clearance cairn	A single prehistoric clearance cairn standing 0.4m high and measuring 3.2m in diameter.	Bronze Age	0	395330	588310
9407	Earthwork remains of a probable Iron Age field system consisting of consists of about 10 stone clearance heaps	A low rounded hill, with no less than ten typical burial mounds of stone and earth on or around it.	Iron Age	0	396399	589401

Reference	Name	Description	Period	Distance to Proposed Development (m)	X	Y
	and short plus Wethr Lair cairns					
9467	Wolf Crag field banks	Between 200 and 6000 years ago, during what archaeologists call the later prehistoric period, people laid out a field system here which included boundary banks of stone and earth. A hollow way has been created where an area alongside one bank was used as a trackway for many years.	Later Prehistoric	0	397400	588100
9376	Hallshill Farm, East Woodburn, prehistoric settlement	An enclosed round house of ring bank type, and an embanked plot containing the remains of four cairns were identified during field walking in February 1981 at Hallshill.	Later Prehistoric - Iron Age	0	390650	588701
28089	Possible cup marked rock, Tod Crag	At NY 96613 89256 is a possible cup-marked rock with a large oval hollow, 6m by 4.5m.	Neolithic	0	396613	589256
28088	Possible cup marked rock and cairn, Tod Crag	At NY9717289706 field survey recorded a possible cup-marked rock. It may be associated with the inner kerb of a cairn, 2.1m in diameter, outer diameter 3.6m.	Neolithic - Bronze Age	0	397172	589706
24397	Prehistoric cord rig, Ottercops Burn	A small fragment of cord rig which occupies an area of less than 0.05ha.	Later Prehistoric	17.0	398000	588570
9451	Ottercops Burn cord rig	A large area of land in this area is covered in prehistoric cord rig.	Later Prehistoric - Iron Age	79.5	397800	588700

Reference	Name	Description	Period	Distance to Proposed Development (m)	X	Y
9470	Ottercops Burn Iron Age settlement	The remains of this square earth banked enclosure are probably all that can be seen of an Iron Age settlement that one stood here.	Iron Age	91.2	397700	589000
9450	Ottercops Burn hut circles	A small area of prehistoric cord rig can be seen at this site. Nearby are the traces of at least five hut circles. These are also prehistoric in date.	Later Prehistoric	126.3	397700	589100
9739	Ravens Cleugh defended settlement	Ravenscleugh. Site of an earthwork. Site unknown.	Later Prehistoric	153.5	393500	590800
9786	Harwood Head	Some areas of Iron Age cord rig cultivation have been recognised at Harwood Head. The full extent of the fields has not been traced.	Iron Age	263.9	397300	590200
9434	Cairnfield	A prehistoric cairnfield with at least ten clearance cairns.	Bronze Age	271.6	396940	588010
20695	Harwood Head Enclosure	A series of earthworks and a stone wall to the south of Harwood Head. The earthworks include an enclosure bank and ditch, cairns, hut circles and ridge and furrow cultivation. The enclosure, cairns and hut circles are probably prehistoric in date while the ridge and furrow is likely to be medieval. A gang-built 18th/19th century wall overlies some of the earthworks.	Later Prehistoric - Post-Medieval	331.0	397300	590300
14804	Cairn	The remains of a cairn, possibly with a kerb around it, was recorded by archaeologists near Nigh Nick Quarry in 2004. It is one of a group of closely associated features that may be part of a wider prehistoric landscape.	Later Prehistoric	356.4	393214	587644

Reference	Name	Description	Period	Distance to Proposed Development (m)	X	Y
30179	Enclosure south-east of Ravenscleugh	An enclosure is visible as an earthwork on lidar imagery. It is roughly oval in shape, oriented north-south, and situated above the Ravens Cleugh burn.	Iron Age	358.8	393454	591181
9433	Wolf Nick, burial cairns	Two burial cairns lie at Wolf Nick. They probably date to the Bronze Age.	Bronze Age	359.0	396820	588030
31246	Possible Iron Age structure	A round hollow cut into a bank with a possible wall on its southern and eastern sides.	Iron Age	359.2	393160	587737
31251	Rectangular earthwork	A rectangular earthwork of unknown function, with dimensions of c.6.5m by 3.5m and a height of c.0.3m, was located near a group of orthostatic stones.	Prehistoric	365.8	393206	587658
27995	Cairn recorded during archaeological mitigation work at Ray Windfarm	A cairn (Cairn O) measuring 4m by 3.8m by 0.6m in height. The excavated cairn comprised a mixture of large and small angular/sub-angular sandstones, some weathered due to exposure to the elements. It was interpreted as a likely field clearance cairn of unknown date.	Later Prehistoric	451.9	395539	587313
9374	Earthwork remains of a field system, burial cairns, and clearance cairns were discovered during field walking	A field system, burial cairns, and clearance cairns were discovered during field walking in February 1981 on Darney Crag.	Bronze - Age - Post-Medieval	456.7	391208	587607

Reference	Name	Description	Period	Distance to Proposed Development (m)	X	Y
36350	Prehistoric or Roman field system	Field system.	Prehistoric - Roman	457.7	390460	587500
28971	South Blackburn Bridge settlement	A rectilinear enclosure is visible as an earthwork on lidar imagery.	Iron Age to Roman	474.8	390670	587434
14798	Clearance cairn	The remains of a probably prehistoric clearance cairn were found by archaeologists in 2004, near High Nick Quarry. There are traces of stone in the cairn, which measures 2m in diameter.	Later Prehistoric	487.8	392930	587661
14799	Clearance cairn	The remains of a probably prehistoric clearance cairn were found by archaeologists in 2004, near High Nick Quarry. There are traces of stone in the cairn, which measures 2m in diameter.	Later Prehistoric	506.2	392922	587644
14799	Clearance cairn	The remains of a probably prehistoric clearance cairn were found by archaeologists in 2004, near High Nick Quarry. There are traces of stone in the cairn, which measures 2m in diameter.	Iron Age	542.8	397305	586831
9424	Earthwork remains of an enclosure, possibly an Iron Age enclosed settlement.	A rude, circular wall made of large stones set on edge, or confusedly thrown together, apparently for defence.	Iron Age	596.0	396500	591300
9784	Steng Moss, pollen analysis	This area of mossy ground is known as Steng Moss. Steng Moss is a natural feature, but archaeologists used	Iron Age - Roman	698.4	390670	587434

Reference	Name	Description	Period	Distance to Proposed Development (m)	X	Y
	evidence for early agriculture	pollen analysis to show that parts of the area are undisturbed, while parts were cleared for agriculture in the Iron Age.				
34025	A rectilinear enclosure of Iron Age/Roman date is visible as an earthwork on EH Reconnaissance aerial photographs	A rectilinear enclosure of Iron Age/Roman date is visible as an earthwork.	Later Prehistoric	699.1	389866	590713
9739	Alleged site of earthwork	No information provided.	Bronze Age	712.1	393500	591500
20688	Bronze Age wall	Part of an old wall was found in a drainage ditch on the north side of Birky Burn. It was buried under a thin layer of peat which suggests it may be prehistoric in date.	Later Prehistoric - Iron Age	722.9	398650	589450
31588	Possible hillfort	Large, embanked enclosure, apparently not previously recorded. Immediately W of the Rede and close to W Woodburn Roman Camp. Potentially an IA 'hillfort' type enclosure at what was clearly a significant landscape location, later chosen by the Romans for the construction of their camp	Later Prehistoric	771.6	390042	587258
20697	Prehistoric settlement, Ottercops Burn	A prehistoric settlement comprising a rectilinear enclosure with traces of two possible timber round houses in the interior.	Iron Age - Roman	787.9	399000	589360

Reference	Name	Description	Period	Distance to Proposed Development (m)	X	Y
28933	Coldtown settlement	A rectilinear enclosure visible as an earthwork on lidar imagery.	Later Prehistoric - Iron Age	810.1	389337	588596
9375	Earthwork remains of an unenclosed round house, situated amidst forty-five clearance cairns at Staniel Heugh. A robbed	An unenclosed round house, 9m overall diameter situated amidst 45 clearance cairns was discovered at Staniel Heugh during field walking in February 1980.	Bronze Age	837.8	391699	587498
7940	Suggested cairn - poss natural feature	A cairn of earth and stones, turf covered and much mutilated by quarrying for stone.	Bronze Age	873.2	389350	588780
7963	West Woodburn Roman camp		Later Prehistoric	946.4	391507	590970
20691	Prehistoric Enclosure	A rectangular prehistoric enclosure was discovered here during the Hartington Moor survey.	Later Prehistoric	958.6	399300	589300
25314	Possible barrow or round cairn on Gallow Hill	A possible barrow or round cairn has been identified as an earthwork to the south of Redshaw within Elsdon parish	Later Prehistoric	988.9	393296	591862
25316	Prehistoric settlement south of Redshaw	A Prehistoric enclosed settlement has been recorded on Gallow Hill to the south of Redshaw. This appears to possess a central hut circle within a roughly square enclosure. This appears to be similar to other Late Iron	Prehistoric	988.9	393433	591868

Reference	Name	Description	Period	Distance to Proposed Development (m)	X	Y
		Age to Roman period settlements in North Tynedale and Redesdale.				

## A2 ROMAN

TABLE A.2: ROMAN ASSETS WITHIN THE 1 KM STUDY AREA

HER Ref	Name	Description	Period	Distance to Proposed Development (m)	X	Y
SM1011114	Romano-British farmstead, 650m ENE of Wolf Crag	The remains of a farmstead of Romano-British date situated on the edge of a low ridge above a tributary of the Fairley Burn. The farmstead, slightly trapezoidal in form, measures a maximum of 93m east- west by 70m north-south within a well-preserved ditch up to 10m wide.	Roman	0	398240	588538
SM1006467	Prehistoric settlement, funerary and agricultural remains, 650m south of South Monkridge Bridge	The remains of several Romano-British enclosed settlements and a round cairn, group of clearance cairns and field systems of Prehistoric date, situated on the northwest facing slope of Wether Hill. Within the scheduled area there are also the remains of prehistoric round cairns and clearance cairns.	Roman	458.0	390947	590742

HER Ref	Name	Description	Period	Distance to Proposed Development (m)	X	Y
SM1006485	Birky Burn settlement	An earthwork with very low triple concentric banks lying on wet, moderately sloping ground. It encloses an area of approximately 1/4 acre, with an entrance to the southwest, and is the only apparent Northumberland example of the Romano-British 'concentric circle' type of homestead recorded in North Wales.	Roman	766.8	398652	589519
9476	Fairley Romano-British settlement	These are the remains of a rectangular enclosure, which was probably once a Roman period settlement. The earth and stone bank has an entrance on the east side. Within the settlement are traces of one hut circle.	Roman	0	393300	589400
20694	Catcherside West settlement	The settlement occupies the summit of a low knoll and survives as a slight earthwork which has been much reduced by ploughing. It is rectilinear in plan and takes the form of a shallow perimeter ditch interrupted by an entrance causeway in the centre of the east side.	Roman	241.1	399020	587540
9778	Possible Roman period native settlement	On the north side of the road a little to the east of the cross (Steng Cross NY 99 SE 1) are the remains of an unfinished intrenchment - said to have been thrown up by the Bishop of Durham on the night of the battle of Otterburn (1388).	Roman - Medieval	266.5	396660	590720
8268	Earthwork remains of a probable Romano-British enclosed settlement,	Brigg Rectangular single-ramparted earthwork, approx. 3/4 acre.	Roman	360.3	389922	590243

HER Ref	Name	Description	Period	Distance to Proposed Development (m)	X	Y
	partly scooped with no internal features.					
7963	West Woodburn Roman camp	A temporary camp survives as earthworks in former arable land. The camp was constructed on the gentle SSE-facing slopes of a spur, around the foot of which the River Rede flows on the N, E and S.	Roman	877.5	389478	587455

### A3 MEDIEVAL

TABLE A.3: MEDIEVAL ASSETS WITHIN THE 1 KM STUDY AREA.

HER Ref	Name	Designation	Description	Period	Distance to Proposed Development (m)	X	Y
9430	Possible medieval stock enclosure	Non-designated	The remains of a possible stock enclosure survive as an earthwork feature. It is sub-oval in plan and has walls built of turf.	Medieval	0	395830	588220
9437	Wolf Crag stack stand	Non-designated	A circular platform surrounded by two banks are the remains of a medieval stack stand at Wolf Crag.	Medieval	0	397640	588080

HER Ref	Name	Designation	Description	Period	Distance to Proposed Development (m)	X	Y
LiDAR 1	Ridge and Furrow	Non-designated	Ridge and Furrow	Medieval-Post-medieval	0	395693	588800
LiDAR 2	Ridge and Furrow	Non-designated	Ridge and Furrow	Medieval-Post-medieval	0	398387	588191
LiDAR 3	Ridge and Furrow	Non-designated	Ridge and Furrow	Medieval-Post-medieval	0	398033	588139
LiDAR 4	Ridge and Furrow	Non-designated	Ridge and Furrow	Medieval-Post-medieval	0	395836	589070
1008283	Steng medieval wayside cross	Designated	The remains of a medieval cross are situated in an elevated position alongside the road between the medieval villages of Elsdon and Cambo. Only the stone base of the cross survives.	Medieval	2.2	396209	590771
9431	Leehouse Rigg farm	Non-designated	The foundations of a ruined farmstead are probably those of a place called Leehouses mentioned in 17th and 18th century documents.	Medieval-Post-medieval	75.5	395800	588050
9432	Possible medieval stock enclosure	Non-designated	A possible medieval stone-built stock enclosure.	Medieval	138.1	395640	587740

HER Ref	Name	Designation	Description	Period	Distance to Proposed Development (m)	X	Y
20700	Quarries	Non-designated	Quarries dating to the medieval and post-medieval periods.	Medieval	344.8	397800	589400
14801	Turf-built structure	Non-designated	The remains of a sub-rectangular turf-built structure were discovered by archaeologists in 2004. The structure may be all that is left of a late medieval or early post-medieval shieling. Other, similar structures have been discovered in the Highland frin	Medieval	385.1	393180	587706
29103	Broad ridge and furrow cultivation, Wether Hill	Non-designated	An area of broad ridge and furrow cultivation earthworks is present on the upper western slopes of Wether Hill.	Medieval	432.9	391382	590295
9429	DMV (site of)	Non-designated	No visible trace of a deserted medieval village in the vicinity. Nothing visible on available aerial photographs (RAF 1948). The reference appears to be to the name only.	Medieval-Post-medieval	440.5	399200	587700
9738	Raylees medieval farmstead	Non-designated	Rectangular single-ramparted earthwork, of approximately 1 acre.	Medieval	673.0	392550	591350
9738	Earthwork remains of a Medieval moated farmstead consisting of a ditch, 30-47	Non-designated	Rectangular single-ramparted earthwork.	Medieval	675.9	392531	591339

HER Ref	Name	Designation	Description	Period	Distance to Proposed Development (m)	X	Y
	ft wide and 2-5 1/2 ft deep, surrounding						
20699	Shielings and ridge and furrow south of Hart Burn	Non-designated	Two shielings are situated on the north bank of the Hart Burn. The easternmost structure is more oval than rectangular	Medieval	765.6	399100	589260
20699	Shielings and ridge and furrow south of Hart Burn	Non-designated	Two shielings are situated on the north bank of the Hart Burn.	Medieval	802.2	399140	589270
20690	Shielings and stack stands, Ottercops Burn	Non-designated	What has previously been described as a "prehistoric field system" (Strutt, 1996, fig 4.2 no. 7, and p.8) can better be accounted for as a medieval or post-medieval shieling. The earthworks consist of a small complex of yards or garths amongst which is a	Medieval-Post-medieval	941.2	398950	589590

## A4 POST-MEDIEVAL

TABLE A.4: POST-MEDIEVAL ASSETS WITHIN THE 1 KM STUDY AREA

HER ID	Designation	Type	Grade	Name	Description	Period	Distance from Proposed Development (m)	X	Y
1041241	Designated	Listed Building	II	Winter's Gibbet And Adjacent Crossbase Of Steng Cross	Gibbet. Wood, the base reinforced with iron. Tall gibbet, a C19 replica of the gibbet upon which William Winter was executed in 1791 for the murder of Margaret Crozier of the Raw near Hepple.	Post-medieval	0	396198	590774
1041270	Designated	Listed Building	II	Milestone Circa 400 Yards North West Of Ottercops Road End	Milestone. Probably c.1829. Sandstone painted white. Triangular with rounded back. c.20 inches high. Inscribed on one side Otterburn, and on the other Newcastle 5 miles 25 miles.	Post-medieval	0	395308	588878
1371456	Designated	Listed Building	II	Milestone Circa 1000 Yards South Of Blaxter Cottages	Milestone. Probably c.1829. Sandstone painted white. Triangular with rounded back. c.30 inches high. Inscribed on one side.	Post-medieval	0	394186	589918
1371455	Designated	Listed Building	II	Bastle Houses At Ottercops Farm	Bastle houses: 2 attached dwellings, now farm stores. The earlier (east) part recorded in 1604, the west	Post-medieval	257.7	395689	588950

HER ID	Designation	Type	Grade	Name	Description	Period	Distance from Proposed Development (m)	X	Y
					part early C17 and partly rebuilt C18 or early C19. Random rubble with Welsh slate roof.				
1044910	Designated	Listed Building	II	Catcherside Cottage	Bastle house. Late C16/early C17. Altered early C19. Random rubble 1 meter thick with very large quoins.	Post-medieval	441.6	399217	587619
1471162	Designated	Listed Building	II	East Woodburn Bridge	The bridge was constructed in the early C18 to carry this drove road across the River Rede; a partly legible inscription at the west end of the bridge approach reads 1715 or 1735. The bridge is depicted as a tall, pack-horse bridge with a straight western approach.	Post-medieval	609.4	390074	587619
9415	Non-designated	N/A	N/A	Slight earthwork remains of a small circular enclosure 7 yards in diameter, date and purpose uncertain.	Small circular enclosure 7 yards in diameter.	Post-medieval	0	397279	588081

HER ID	Designation	Type	Grade	Name	Description	Period	Distance from Proposed Development (m)	X	Y
9392	Non-designated	N/A	N/A	Grousecrag, ruined building	The remains of a post-medieval building stand inside the plantation at Willy Crag.	Post-medieval	0	392020	588360
9438	Non-designated	N/A	N/A	Sheep stell	This roughly rectangular enclosure surrounded by a stone bank is a post-medieval sheep stell.	Post-medieval	0	397650	588030
9439	Non-designated	N/A	N/A	Wolf Crag, possible stock enclosure	This roughly rectangular enclosure on Wolf Crag surrounded by a stone rubble walls is probably a post-medieval animal enclosure.	Post-medieval	0	397500	588150
9443	Non-designated	N/A	N/A	Stone stell	A ruined, post-medieval, circular sheep fold.	Post-medieval	0	395470	588420
9444	Non-designated	N/A	N/A	Circular stack stand	A circular stack stand, with evidence of an internal ditch. The inside of the stack stand is raised above the surrounding ground level.	Post-medieval	0	395060	588620
9445	Non-designated	N/A	N/A	Stock enclosure	A rectangular enclosure or building about 10m long by 7m wide. The interior is raised above the surrounding ground level	Post-medieval	0	395050	588790

HER ID	Designation	Type	Grade	Name	Description	Period	Distance from Proposed Development (m)	X	Y
					but there are no internal features. It may be associated with nearby limestone quarrying.				
9457	Non-designated	N/A	N/A	Boundary stone	A boundary stone inscribed with the initials DN, O (for Ottercops) and WT (for Walter Trevelyan). It marks the boundary between Kirkwhelpington and Ottercops and probably dates to the late 18th century, when Trevelyan acquired Ottercops.	Post-medieval	0	397800	588440
9458	Non-designated	N/A	N/A	Boundary stone	This post-medieval farm boundary stone is known as the 'Gun Stone'. It marks the boundary between Ottercops and Kirkwhelpington farms. It is carved with the letters 'WT', for Walter Trevelyan, who owned Ottercops in the 18th century, 'O' for Ottercops an	Post-medieval	0	397300	588130
9469	Non-designated	N/A	N/A	Wolf Crag Farmhouse	Wolf Crag farmhouse was built after 1717, when Whelpington Common was	Post-medieval	0	397700	588130

HER ID	Designation	Type	Grade	Name	Description	Period	Distance from Proposed Development (m)	X	Y
					enclosed. Today the farmhouse and nearby farm buildings are ruined.				
9490	Non-designated	N/A	N/A	Busy Gap, farm	Busy Gap Farm was occupied between 1755 and 1774. It was probably built after Whelpington common was enclosed in 1717. Ridge and furrow and earthworks are all that survive of the fields, buildings and enclosures of the farm buildings today. They were in	Post-medieval	0	398530	587500
21983	Non-designated	N/A	N/A	Well	A well is shown on the first edition Ordnance Survey map.	Post-medieval	0	391985	588429
21996	Non-designated	N/A	N/A	Sheepfold	A sheepfold is shown on the first edition Ordnance Survey map.	Post-medieval	0	392551	589693
21998	Non-designated	N/A	N/A	Sheepfold	A sheepfold is shown on the first edition Ordnance Survey map.	Post-medieval	0	394405	588865
21999	Non-designated	N/A	N/A	Sheepfold	A sheepfold is shown on the first edition Ordnance Survey map.	Post-medieval	0	392169	588563

HER ID	Designation	Type	Grade	Name	Description	Period	Distance from Proposed Development (m)	X	Y
22012	Non-designated	N/A	N/A	Red Well	A well known as Red Well is shown on the first edition Ordnance Survey map.	Post-medieval	0	393164	589089
22015	Non-designated	N/A	N/A	Bield	A bield is shown on the first edition Ordnance Survey map.	Post-medieval	0	392900	588464
27846	Non-designated	N/A	N/A	Boundary stone south of Black Crag	A boundary stone is marked with the letters S and W on opposing faces, on the line of a fence.	Post-medieval	0	393078	590553
24403	Non-designated	N/A	N/A	Sod cast dyke boundary	A sod cast dyke runs in a dead straight line for a distance of 1.3km from the Ottercops/Wallington boundary to the Harwood Burn.	Post-medieval	0	397300	588130
21997	Non-designated	N/A	N/A	Sheepfold	A sheepfold is shown on the first edition Ordnance Survey map.	Post-medieval	7.3	397874	589852
16798	Non-designated	N/A	N/A	Milepost at Raylees	A milepost has been noted on this stretch of the A696; such monuments were set up to mark the distances between major centres, with the inscription for Otterburn (3 miles) and Newcastle	Post-medieval	12.9	393024	589603

HER ID	Designation	Type	Grade	Name	Description	Period	Distance from Proposed Development (m)	X	Y
					upon Tyne (27 miles). In May 2019 it was found to have gone missing				
9398	Non-designated	N/A	N/A	Wishaw farmhouse, abandoned	Wishaw Farmhouse was probably built in the mid 19th century; the lintel of the main door is carved with the date 1842 and the initials T T. It is a single storey building, now used as an outbuilding, and was probably abandoned in the early 20th century.	Post-medieval	16.3	394170	587620
9391	Non-designated	N/A	N/A	Fellhouse, ruined building	The remains of a T-shaped building, covering about 100 square metres, lie on the hillside at Fellhouse. Next to it is an enclosed area surrounded by a 1m high stone wall. The Elsdon Parish Register shows that someone lived here between 1750 and 1777.	Post-medieval	36.3	391390	589750
13771	Non-designated	N/A	N/A	Darney Quarry	A large sandstone quarry that once supplied stone for building Edinburgh New Town.	Post-medieval	42.0	391087	587905

HER ID	Designation	Type	Grade	Name	Description	Period	Distance from Proposed Development (m)	X	Y
27845	Non-designated	N/A	N/A	Post-medieval quarrying at Black Crag	Remains of quarrying are evident on a ridge near Black Crag.	Post-medieval	45.9	393018	590680
13772	Non-designated	N/A	N/A	Blaxter Quarry	A working sandstone quarry dating from the later 19th century.	Post-medieval	47.2	393222	590095
21995	Non-designated	N/A	N/A	Sheepfold	A sheepfold is shown on the first edition Ordnance Survey map.	Post-medieval	70.1	390850	589775
16876	Non-designated	N/A	N/A	Milepost west of Raechester (A696)	A milepost has been noted on this stretch of the A696; such monuments were set up to mark the distances between major centres. Others on the road bear the legends for Jedburgh and Newcastle upon Tyne.	Post-medieval	85.8	397750	587127
9466	Non-designated	N/A	N/A	Ottercops Burn abandoned farm?	The foundations of a ruined building stand by the Ottercops Burn. Although fragmentary and there is no documentary evidence about the site, they are similar to the remains of other post-medieval farmsteads in the area.	Post-medieval	86.9	397080	588680

HER ID	Designation	Type	Grade	Name	Description	Period	Distance from Proposed Development (m)	X	Y
31249	Non-designated	N/A	N/A	Round cairn	A degraded round cairn may have served as a post-medieval waymarker cairn, or could be of an earlier date.	Post-medieval	99.4	393098	588020
24398	Non-designated	N/A	N/A	Birky Burn enclosure	A sub-oval enclosure is defined by a low earth bank and has maximum dimensions of about 100m N-S by 70m E-W. The enclosure has been over-ploughed with narrow rig and is situated on pasture that has also been improved.	Post-medieval	99.5	397520	589390
27844	Non-designated	N/A	N/A	Post-medieval mining remains on Hunterlee Hill	A discrete area of post-medieval mining remains survive as earthworks and comprise bell pits/shafts and spoil heaps.	Post-medieval	99.7	392849	590179
22225	Non-designated	N/A	N/A	Sheepfold	A sheep fold is marked on early mapping of this area.	Post-medieval	112.6	394959	587428
24414	Non-designated	N/A	N/A	Peat workings	Peat diggings occupy an area of about 0.5ha.	Post-medieval	133.3	396700	590500
21933	Non-designated	N/A	N/A	Sheepfold	A sheep fold is marked on early mapping of this area.	Post-medieval	146.0	395426	590277

HER ID	Designation	Type	Grade	Name	Description	Period	Distance from Proposed Development (m)	X	Y
9442	Non-designated	N/A	N/A	Rectilinear stock enclosure	An earthwork rectilinear enclosure attached to a field boundary bank. It was probably used to keep livestock in.	Post-medieval	148.0	395720	588800
24404	Non-designated	N/A	N/A	Peat drying stand	Possible peat drying stand, measuring about 8m by 3m, marked by a shallow, sub-rectangular trench.	Post-medieval	171.0	398910	587770
22224	Non-designated	N/A	N/A	Well	A well is shown on the first edition Ordnance Survey map.	Post-medieval	192.9	394218	587444
22223	Non-designated	N/A	N/A	Sheepfold	A sheepfold is shown on the first edition Ordnance Survey map.	Post-medieval	221.5	396856	588841
27998	Non-designated	N/A	N/A	Quarry pits recorded during archaeological mitigation work at Ray Windfarm	An area of quarrying activity (quarry pits G-K) to the south of a small forestry plantation. The area contained at least five large depressions in the ground, interpreted as potential bell pits and an associated trackway.	Post-medieval	246.5	395013	587282
9463	Non-designated	N/A	N/A	Boundary stone	This post-medieval farm boundary stone marks the	Post-medieval	253.4	397300	587500

HER ID	Designation	Type	Grade	Name	Description	Period	Distance from Proposed Development (m)	X	Y
					boundary between Ray and Kirkwhelpington townships. It is carved with the letters `WT`, for Walter Trevelyan, who became the landlord of Ray in 1796, `R' for Ray and DN, for the unknown owner of Kirkwhelpi				
27841	Non-designated	N/A	N/A	Post-medieval bell pits and shafts on Grey Mare	The remains of post-medieval bell pits and shafts are visible on lidar survey imagery and other aerial imagery, together with a trackway.	Post-medieval	257.6	392585	590438
31247	Non-designated	N/A	N/A	Waymarker cairn	One of two waymarker cairns found in a walkover survey in 2020. Marked as a currick on the first edition Ordnance Survey map of 1863.	Post-medieval	260.6	393317	587731
24399	Non-designated	N/A	N/A	D-shaped enclosure	A D-shaped enclosure has been formed by a turf bank tacked onto the east side of a sod-cast bank. The enclosure measures about 10m by 10m and probably represents a small stock pen.	Post-medieval	265.9	397630	589530

HER ID	Designation	Type	Grade	Name	Description	Period	Distance from Proposed Development (m)	X	Y
24416	Non-designated	N/A	N/A	Rectangular enclosure	A rectangular enclosure or platform measuring about 50m E-W by 30m N-S stands on the south side of the Harwood Burn. Three sides of the enclosure are visible. The purpose of this enclosure is unclear but it may represent a drover's nightfold.	Post-medieval	265.9	397140	590380
27842	Non-designated	N/A	N/A	Post-medieval mining activity, Liberty Hill	An area of post-medieval mining remains are visible as earthworks.	Post-medieval	267.3	392800	590652
9459	Non-designated	N/A	N/A	Boundary stone	This post-medieval farm boundary stone marks the boundary between Ottercops and Kirkwhelpington farms. It is carved with the letters `WT`, for Walter Trevelyan, who owned Ottercops in the 18th century, `O` for Ottercops and DN, for the unknown owner of Kirkwhelpington.	Post-medieval	269.3	396990	587950
24400	Non-designated	N/A	N/A	Building foundations	The remains of a rectangular building are faintly visible on air photographs. The site corresponds to that of a	Post-medieval	290.0	397790	589310

HER ID	Designation	Type	Grade	Name	Description	Period	Distance from Proposed Development (m)	X	Y
					small building or structure which is marked on the 1866 OS 6" map. The same building appears on the 1777 Estate survey where it is surrounded.				
31248	Non-designated	N/A	N/A	Waymarker cairn	One of two waymarker cairns found in a walkover survey in 2020. Marked as a currick on the first edition Ordnance Survey map of 1863.	Post-medieval	292.1	393156	587808
24405	Non-designated	N/A	N/A	Peat drying stand	Possible peat drying stand, measuring about 8m by 3m, marked by a shallow, sub-rectangular trench.	Post-medieval	294.6	399030	587800
27997	Non-designated	N/A	N/A	Shieling hut recorded during archaeological mitigation work at Ray Windfarm	A shieling hut on a stony promontory with a clear view to the south, along a trackway. The hut was in a semi-ruinous state with seven courses of stone surviving on two walls, measuring up to 1.4m in height. The other two walls have fallen down.	Post-medieval	295.8	395356	587385

HER ID	Designation	Type	Grade	Name	Description	Period	Distance from Proposed Development (m)	X	Y
21911	Non-designated	N/A	N/A	Well	A well is shown on the first edition Ordnance Survey map.	Post-medieval	305.1	397162	590414
36276	Non-designated	N/A	N/A	Post-medieval enclosure	Enclosure.	Post-medieval	308.5	389970	588160
24415	Non-designated	N/A	N/A	Sub-rectangular enclosure	A sub-rectangular enclosure with maximum dimensions of 60m N-S by 45m E-W, and an internal area of about 0.25ha, is formed by an earth bank. There is no detectable quarry ditch.	Post-medieval	317.1	397100	590500
16875	Non-designated	N/A	N/A	Milepost 870m east of Ottercops Bridge (A696)	A milepost has been noted on this stretch of the A696; such monuments were set up to mark the distances between major centres. Others on the road bear the legends for Jedburgh and Newcastle upon Tyne.	Post-medieval	336.2	396806	588368
24417	Non-designated	N/A	N/A	Harwood Head	The farmstead of Harwood Head stands approximately in the centre of an expanse of rig and furrow ploughing which extends north and south of the Harwood Burn and occupies an area of	Post-medieval	360.9	397250	590400

HER ID	Designation	Type	Grade	Name	Description	Period	Distance from Proposed Development (m)	X	Y
					about 5.0ha. The full extent of the ploughing is hard to determine because				
9471	Non-designated	N/A	N/A	Birky Burn farmstead	The building at this site is now used as a barn, but was once a post-medieval farmstead. The foundations of another rectangular can be seen nearby.	Post-medieval	370.5	397740	589550
9473	Non-designated	N/A	N/A	Birky Burn stock enclosure	The remains of a roughly square enclosure surrounded by a stone and earth bank. It is thought to be a post-medieval sheep fold.	Post-medieval	370.9	397920	589210
27986	Non-designated	N/A	N/A	Cairn recorded during archaeological mitigation work at Ray Windfarm	An oval cairn (Cairn H) measuring 6m by 4m by 0.2m in height. The cairn was excavated and comprised a single layer of stones sitting on hill-wash and was interpreted as a likely a clearance cairn. Several lithics were recovered from the hill-wash deposit	Post-medieval	388.1	395041	587141

HER ID	Designation	Type	Grade	Name	Description	Period	Distance from Proposed Development (m)	X	Y
21912	Non-designated	N/A	N/A	Red Well	A well known as Red Well is shown on the first edition Ordnance Survey map.	Post-medieval	410.9	397377	590334
24409	Non-designated	N/A	N/A	Creeing trough, Catcherside Cottage	In the north-west corner of a small field or close, a creeing trough lies buried in the ground. The trough is 0.57m in diameter and 0.25m deep from the rim to the bottom of the hollowed out interior.	Post-medieval	412.6	399190	587600
27843	Non-designated	N/A	N/A	Post-medieval mining remains on Liberty Hill	A discrete area of post-medieval mining remains survive as earthworks and comprise bell pits/shafts and spoil heaps.	Post-medieval	427.0	392395	590631
21934	Non-designated	N/A	N/A	Sheepfold	A sheep fold is marked on early mapping of this area.	Post-medieval	441.1	397217	590556
24402	Non-designated	N/A	N/A	Birky Burn peat stand	A possible peat or turf drying stand is marked by a slight rectangular trench measuring about 8m by 3m.	Post-medieval	455.8	397710	589770
9440	Non-designated	N/A	N/A	Stone stell	This is the site of a relatively recent stone sheep fold.	Post-medieval	456.9	396440	588240

HER ID	Designation	Type	Grade	Name	Description	Period	Distance from Proposed Development (m)	X	Y
24408	Non-designated	N/A	N/A	Earthworks, Catcherside Cottage	Earthworks which may represent the site of a walled structure about 15m long by 11m wide.	Post-medieval	461.6	399240	587590
7971	Non-designated	N/A	N/A	Hole (Cresswell Lees) water corn mill	A watermill for milling corn is first recorded at Hole from 1698 and last recorded in 1840.	Post-medieval	465.6	389850	589090
29100	Non-designated	N/A	N/A	Coal workings	Coal workings are visible as earthworks on aerial photographs and lidar imagery.	Post-medieval	488.9	390751	590580
20689	Non-designated	N/A	N/A	Post-medieval farmstead	The remains of a post-medieval farmstead lie on Hartington Moor. They comprise a rectangular enclosure, stack stands and banks. The site has also been interpreted as a Bronze Age settlement group but this now seems unlikely.	Post-medieval	493.5	398512	589242
9441	Non-designated	N/A	N/A	Gun Stone	This post-medieval farm boundary stone is known as the 'Gun Stone'. It marks the boundary between Ottercops and Kirkwhelpington farms.	Post-medieval	497.1	396770	587860

HER ID	Designation	Type	Grade	Name	Description	Period	Distance from Proposed Development (m)	X	Y
28001	Non-designated	N/A	N/A	Stone-filled and lined ditch recorded during archaeological mitigation work at Ray Windfarm	A stone-filled and lined ditch containing very large lintel stones and with filled with water, potentially from a spring. It is suggestive of industrial works but could also be a later agricultural feature.	Post-medieval	515.5	396152	587711
24401	Non-designated	N/A	N/A	Birky Burn sheepfold	On the north side of the Birky Burn are the remains of a sub-rectangular fold defined by a low turf bank. On the north side of this earthwork are ambiguous traces of what could be some sort of ancillary structure though it is not clear what this could be	Post-medieval	518.0	397930	589520
31252	Non-designated	N/A	N/A	High Nick Quarry	Quarries are shown on the 1794 Enclosure map and lay in a field belonging to Daniel Wood.	Post-medieval	523.4	393090	587349
24407	Non-designated	N/A	N/A	Post-medieval enclosure, Ottercops Burn	A rectangular enclosure or platform survives on the south bank of the Ottercops Burn. The remains are difficult to interpret and could represent some kind	Post-medieval	590.0	398870	589230

HER ID	Designation	Type	Grade	Name	Description	Period	Distance from Proposed Development (m)	X	Y
					of small paddock or even a building. To the south and east there is narrow rig ploughing which is i				
27991	Non-designated	N/A	N/A	Cairn recorded during archaeological mitigation work at Ray Windfarm	A cairn (Cairn D) measuring 2m in diameter. The cairn was not excavated but is likely to represent post-medieval field clearance.	Post-medieval	600.2	395232	586967
24410	Non-designated	N/A	N/A	Dam 250m south-east of Catcherside Farm	Some 250m south-east of Catcherside Farm, a dam has been formed by a bank about 30m long by 4.5m broad and now standing to a height of 0.5m. The bank seems to have been built to hold back water from a nearby spring, but it is now breached in the centre a	Post-medieval	621.6	399400	587520
21827	Non-designated	N/A	N/A	Sheepfold	A post-medieval sheepfold.	Post-medieval	634.6	389737	589885
27988	Non-designated	N/A	N/A	Pit recorded during archaeological mitigation work at Ray Windfarm	A pit (pit A) with a 9m long line of reeds leading away from it on top of a hill. The feature was excavated revealing a 1m wide pit surrounded by a bank	Post-medieval	662.8	395174	586884

HER ID	Designation	Type	Grade	Name	Description	Period	Distance from Proposed Development (m)	X	Y
					measuring 3-4m in diameter. It was interpreted as a potential early industrial bell pit.				
27985	Non-designated	N/A	N/A	Cairn recorded during archaeological mitigation work at Ray Windfarm	A sub-circular cairn (Cairn C) measuring 3m by 3.2m by 0.6m. The cairn was excavated and comprised a silty sand matrix with large sub-rounded stones. It was interpreted as a likely post-medieval clearance cairn.	Post-medieval	664.1	394899	586875
27982	Non-designated	N/A	N/A	Probable bank enclosure recorded at Ray wind farm	Probable bank and enclosure.	Post-medieval	675.4	394985	586815
27977	Non-designated	N/A	N/A	Cairn recorded during archaeological mitigation work at Ray Windfarm	A cairn (Cairn A) which was a roughly oval shape measuring 3m by 1m by 0.6m in height. The cairn was excavated and was shown to be constructed of large rounded -sub angular stones with a matrix of sandy silt, fragments of sandstone and degraded stone. It	Post-medieval	681.6	395034	586847

HER ID	Designation	Type	Grade	Name	Description	Period	Distance from Proposed Development (m)	X	Y
27999	Non-designated	N/A	N/A	Cairn recorded during archaeological mitigation work at Ray Windfarm	A cairn (Cairn V) measuring 1.5m in diameter. The cairn was not excavated but was interpreted as likely modern clearance.	Post-medieval	698.1	396024	587318
9460	Non-designated	N/A	N/A	Boundary stone	This post-medieval farm boundary stone marks the boundary between Ottercops and Kirkwhelpington farms. It is carved with the letters `WT`, for Walter Trevelyan, who owned Ottercops in the 18th century, `O` for Ottercops and DN , for the unknown owner of	Post-medieval	700.4	396720	587590
27978	Non-designated	N/A	N/A	Cairn recorded during archaeological mitigation work at Ray Windfarm	A cairn (Cairn B) which was a roughly oval shape measuring 2.5m by 1.5m by 0.6m in height. The cairn was excavated and was shown to be constructed of large sub-angular and rounded sandstones/ boulders within a matrix of dark brownish grey silty sand. It	Post-medieval	704.8	394949	586827

HER ID	Designation	Type	Grade	Name	Description	Period	Distance from Proposed Development (m)	X	Y
27980	Non-designated	N/A	N/A	Cairn recorded during archaeological mitigation work at Ray Windfarm	A cairn (Cairn P) which measured 2m in diameter. It was not excavated.	Post-medieval	728.3	394904	586809
27979	Non-designated	N/A	N/A	Cairn recorded during archaeological mitigation work at Ray Windfarm	A cairn (Cairn Q) which measured 2-3m in diameter. It was not excavated but was interpreted as likely to be the result of field clearance due to its proximity to open cut drainage.	Post-medieval	734.9	394729	586847
21935	Non-designated	N/A	N/A	Sheepfold	A sheep fold is marked on early mapping of this area.	Post-medieval	735.1	397775	590374
28000	Non-designated	N/A	N/A	Area of quarrying recorded during archaeological mitigation work at Ray Windfarm	An area of quarrying activity (quarry pits A-F, quarry terrace and quarry ditch/drain).	Post-medieval	742.8	396270	587501
21932	Non-designated	N/A	N/A	Sheepfold	A sheep fold is marked on early mapping of this area.	Post-medieval	762.9	395205	590883
20701	Non-designated	N/A	N/A	Smithy at Harwood Head	A mid-18th century smithy at Harwood Head is marked on a 1777 estate map. By	Post-medieval	792.3	397850	590368

HER ID	Designation	Type	Grade	Name	Description	Period	Distance from Proposed Development (m)	X	Y
					the mid-19th century it had disappeared.				
21837	Non-designated	N/A	N/A	Well	A well is shown on the first edition Ordnance Survey map.	Post-medieval	824.8	389349	588690
9395	Non-designated	N/A	N/A	Stone building remains	The remains of a post-medieval building stand on the hillside above Blakelaw.	Post-medieval	848.8	392870	587080
20702	Non-designated	N/A	N/A	A ruined sheepfold north of Hart Burn	A sheep fold dating to the 18th century, now ruined.	Post-medieval	872.1	398983	589493
9462	Non-designated	N/A	N/A	Boundary stone	This post-medieval farm boundary stone marks the boundary between Ottercops and Kirkwhelpington farms. It is carved with the letters `WT`, for Walter Trevelyan, who owned Ottercops in the 18th century, `O` for Ottercops and DN, for an unknown owner.	Post-medieval	874.9	396760	587190
21938	Non-designated	N/A	N/A	Bield	A bield is shown on the first edition Ordnance Survey map.	Post-medieval	883.3	396725	591496
9461	Non-designated	N/A	N/A	Loughing Stone	This post-medieval farm boundary stone is known as	Post-medieval	902.2	396660	587320

HER ID	Designation	Type	Grade	Name	Description	Period	Distance from Proposed Development (m)	X	Y
					the Loughing Stone. It marks the boundary between Ottercops and Kirkwhelpington farms. It is carved with the letters `WT', for Walter Trevelyan, who owned Ottercops in the 18th century, `O' for Ottercops.				
21937	Non-designated	N/A	N/A	Bield	A bield is shown on the first edition Ordnance Survey map.	Post-medieval	943.2	395529	591452

## A5 MODERN

TABLE A.5: MODERN ASSETS WITHIN THE 1 KM STUDY AREA

HER ID	Name	Designation	Description	Period	Distance to Proposed Development	X	Y
9403	Chain Home Station CH40	Non-designated	A radar station was built at Ottercops during World War II (1939 to 1945). It was part of the Chain Home Stations (East Coast type) and three steel transmission masts, four 240-foot (73m) tall wooden receiver towers, transmitter and receiver huts.	Modern	0	394685	589431

HER ID	Name	Designation	Description	Period	Distance to Proposed Development	X	Y
9404	World War II light anti-aircraft artillery site	Non-designated	One of four anti-aircraft artillery sites built to protect Ottercops Chain Home radar station.	Modern	0	394300	588400
9405	World War II light anti-aircraft artillery site	Non-designated	One of four anti-aircraft artillery sites built to protect Ottercops Chain Home radar station.	Modern	0	393900	589900
26956	Pillbox for Ottercops Moss	Non-designated	A pillbox constructed for the defence of the Ottercops Chain Home radar station is located to the north of Ottercops.	Modern	0	395493	589380
26957	Pillbox east of Hare Cairn	Non-designated	A World War Two pillbox has been identified east of Hare Cairn. This is one of a number of defences in the area that would have served to protect the Ottercops Chain Home radar station during the early part of the conflict.	Modern	0	394710	588540
26958	Pillbox for Ottercops Moss	Non-designated	A pillbox for the defence of the Ottercops Chain Home radar station is located to the north-west of the main station. This would have been constructed on then open moorland, but post-war the area has been planted with trees.	Modern	0	394100	589900

HER ID	Name	Designation	Description	Period	Distance to Proposed Development	X	Y
26959	Pillbox north of Ottercops Moss radar station	Non-designated	A pillbox of World War Two date is located to the north of the site of Ottercops Chain Home radar station. This is one of a ring of defences that surrounded the radar station from aerial attack and ground-based raid.	Modern	0	394911	590070
26960	Pillbox north of Ottercops Moss radar station	Non-designated	A pillbox is located to the north of Ottercops Chain Home radar station.	Modern	0	394557	589728
26961	Pillbox north-west of Ottercops Moss radar station	Non-designated	A pillbox has been recorded to the north-west of the World War Two Ottercops Chain Home radar station.	Modern	0	394386	589874
26962	Pillbox on east of Ottercops Moss radar site	Non-designated	A pillbox is recorded on the east of the Ottercops Chain Home radar station.	Modern	0	395141	589379
26963	Pillbox south of Ottercops Moss radar station	Non-designated	A pillbox is located south of the A696 road between Kirkwhelpington and Otterburn.	Modern	0	394416	589340
26964	Pillbox south of Ottercops Moss radar station	Non-designated	A pillbox has been located south of the Ottercops Chain Home radar station.	Modern	0	394530	589189

HER ID	Name	Designation	Description	Period	Distance to Proposed Development	X	Y
26965	Pillbox west of Ottercops Moss radar site	Non-designated	A pillbox is located to the immediate west of the A696 road on the western side of the Ottercops Chain Home radar station.	Modern	0	394244	589724
9492	World War II light anti-aircraft artillery site	Non-designated	One of four anti-aircraft artillery sites built to protect Ottercops Chain Home radar station.	Modern	0	395400	589300
9773	World War II light anti-aircraft artillery site	Non-designated	One of four anti-aircraft artillery sites built to protect Ottercops Chain Home radar station.	Modern	0	394500	590900

## A6 UNDATED

TABLE A.6: UNDATED ASSETS WITHIN THE 1 KM STUDY AREA

HER ID	Name	Designation	Period	Distance to Proposed Development	X	Y
35563	Potential square enclosure	Non-designated	Undated	0	395735	588377
36352	Linear feature	Non-designated	Undated	0	390606	587948
9389	Fellhouse cairnfield	Non-designated	Undated	0	390948	589900
36784	Catcherside ridge and furrow	Non-designated	Undated	0	398769	588642

HER ID	Name	Designation	Period	Distance to Proposed Development	X	Y
36792	Boundary banks at Catcherside	Non-designated	Undated	0	398888	587797
9387	Fellhouse field banks	Non-designated	Undated	0	390700	589900
9393	Scald Law, possible standing stone	Non-designated	Undated	0	394300	588300
9397	Wishaw enclosure	Non-designated	Undated	0	394100	588000
9464	Scald Law sow kiln	Non-designated	Undated	0	395550	588480
9465	Leehouse Rigg probable sheep stell	Non-designated	Undated	0	395940	588500
9468	Wolf Crag ring bank	Non-designated	Undated	0	397480	588070
36354	Quarry	Non-designated	Undated	0	390460	588800
36355	Sheepfold	Non-designated	Undated	0	390580	588750
36356	Rifle range	Non-designated	Undated	0	390800	588170
36439	Sheepfold	Non-designated	Undated	0	392490	589940
36440	Sheepfold	Non-designated	Undated	0	392040	589600
36786	Footbridge across tributary of Fairnley Burn	Non-designated	Undated	0	398574	588475
36846	Sheepfold	Non-designated	Undated	0	397739	587709
36847	Old gravel pit	Non-designated	Undated	0	397751	587261



HER ID	Name	Designation	Period	Distance to Proposed Development	X	Y
36492	Old wagonway	Non-designated	Undated	0	393419	590372
Walkover 1	Cairn not on HER	Non-designated	Undated	0	395846	590086
Walkover 2	Cairn not on HER	Non-designated	Undated	0	394376	588866
Walkover 3	Sheepfold not on HER	Non-designated	Undated	0	395476	588465
Walkover 4	Cairn not on HER	Non-designated	Undated	0	396406	590095
Walkover 5	Cairn not on HER	Non-designated	Undated	0	396389	590125
Walkover 6	Cairn not on HER	Non-designated	Undated	0	396491	590032
Walkover 7	Cairn not on HER	Non-designated	Undated	0	396322	590144
Map 1	Currick	Non-designated	Undated	0	393405	588683
Map 2	Currick	Non-designated	Undated	0	393048	588262
Map 3	Currick	Non-designated	Undated	0	392785	588771
Map 5	Currick	Non-designated	Undated	0	392917	589075
36788	Well at Catcherside	Non-designated	Undated	13.1	398608	588436
9474	Hollow way	Non-designated	Undated	21.3	398260	588680
36399	Quarry	Non-designated	Undated	28.5	391529	588280
9447	Square enclosure	Non-designated	Undated	29.8	397600	587400
24406	Circular platform	Non-designated	Undated	61.9	398140	588680
36785	Catcherside ridge and furrow	Non-designated	Undated	74.9	398783	588482



HER ID	Name	Designation	Period	Distance to Proposed Development	X	Y
36790	Possible quarrying at Catcherside	Non-designated	Undated	92.0	398845	587878
9390	Fellhouse, hollow way	Non-designated	Undated	124.5	391200	589800
29014	Enclosure on Wether Hill	Non-designated	Undated	124.9	390812	590004
9491	Catcherside 'camp'	Non-designated	Undated	132.8	398900	587500
36491	Field	Non-designated	Undated	138.9	393550	590620
36851	Raechester	Non-designated	Undated	143.0	397840	587100
36404	Quarry	Non-designated	Undated	148.2	391500	590020
31250	Three quarries	Non-designated	Undated	163.8	393113	587950
36499	Quarry	Non-designated	Undated	191.5	393177	591097
24042	Square earthwork enclosure on Liberty Hill	Non-designated	Undated	203.8	392940	591080
36400	Quarry Knowes quarry	Non-designated	Undated	226.3	391434	590090
27984	Trackway to shieling recorded at Ray wind farm	Non-designated	Undated	232.3	395430	587364
9478	Building foundations on Whaup Knowe	Non-designated	Undated	237.4	395600	587600
36855	Sheepwash	Non-designated	Undated	249.8	397800	586970
9487	Raechester, enclosure	Non-designated	Undated	253.4	397400	587300

HER ID	Name	Designation	Period	Distance to Proposed Development	X	Y
36791	Footbridge over tributary of the Fairnley Burn	Non-designated	Undated	254.7	398915	588156
36789	Enclosure at Catcherside	Non-designated	Undated	259.5	398926	588144
36358	Trackway	Non-designated	Undated	290.4	390950	590095
36857	Old quarry	Non-designated	Undated	291.5	397808	586929
9472	Birky Burn pen or stack stand	Non-designated	Undated	293.6	397800	589300
14805	Circular structure	Non-designated	Undated	331.9	393237	587625
36840	Enclosure or sheepfold	Non-designated	Undated	334.6	396845	588036
36848	Cairn	Non-designated	Undated	350.4	393393	587259
14803	Outcropping orthostats	Non-designated	Undated	358.7	393212	587648
35418	Clearance ciarns	Non-designated	Undated	359.1	391086	587727
36490	Priest's Knowe	Non-designated	Undated	361.7	393956	590669
36787	Possible quarrying at Catcherside	Non-designated	Undated	370.8	399060	588031
14802	Sub-rectangular platform	Non-designated	Undated	370.8	393204	587699
36401	Pond and dam	Non-designated	Undated	383.3	391059	590116
36859	Rectangular enclosure	Non-designated	Undated	405.3	397790	586810
36498	Sheepfold	Non-designated	Undated	414.9	393636	591061

HER ID	Name	Designation	Period	Distance to Proposed Development	X	Y
36844	Platform	Non-designated	Undated	427.5	396842	587881
36493	Field system around Ravenscleugh	Non-designated	Undated	430.0	393300	591300
8269	Earthwork remains of a mound with a diameter of 6.0m and a maximum height of 0.4m. There are no traces of a ditch or ret...	Non-designated	Undated	468.3	389853	590221
36361	Field system	Non-designated	Undated	484.1	390833	590585
36453	Enclosure SE of Raylees	Non-designated	Undated	485.7	392732	591280
36360	Ridge and furrow	Non-designated	Undated	487.6	390239	590787
14800	Curvilinear line of stones	Non-designated	Undated	491.7	392958	587650
36277	Unclassified mound	Non-designated	Undated	493.3	389770	588170
36845	Mound	Non-designated	Undated	506.4	396793	587817
21824	Sheepfold	Non-designated	Undated	506.5	390240	587581
27994	Pits recorded during archaeological mitigation work at Ray Windfarm	Non-designated	Undated	507.1	395603	587287
36282	Rectangular feature	Non-designated	Undated	517.4	389820	589720
35567	Enclosure	Non-designated	Undated	518.2	393480	591310
36496	Ridge and furrow	Non-designated	Undated	521.8	393399	591673

HER ID	Name	Designation	Period	Distance to Proposed Development	X	Y
8305	A circle of 'rough hewn stones' noted. Field investigation in 1970 found nothing in the area fitting the description.	Non-designated	Undated	525.2	389800	590200
27993	Cairn recorded during archaeological mitigation work at Ray Windfarm	Non-designated	Undated	529.0	395486	587191
36858	Currick (cairn)	Non-designated	Undated	541.8	397320	586860
36286	Circular earthwork	Non-designated	Undated	548.5	389779	590063
27992	Cairn recorded during archaeological mitigation work at Ray Windfarm	Non-designated	Undated	551.2	395404	587116
36274	Quarry	Non-designated	Undated	573.2	389680	588940
36285	Mounds	Non-designated	Undated	580.9	389648	590072
36275	Ridge and furrow cultivation earthworks south and east of Shawm House	Non-designated	Undated	584.7	389245	588215
36351	Hollow way	Non-designated	Undated	589.6	390484	587290
36448	Circular features	Non-designated	Undated	608.9	392460	590950
36271	Possible quarry	Non-designated	Undated	613.4	389890	587790
36357	Rectilinear enclosure	Non-designated	Undated	614.8	390612	590725

HER ID	Name	Designation	Period	Distance to Proposed Development	X	Y
36284	Sheepfold	Non-designated	Undated	615.1	389688	590218
36403	Hollow ways	Non-designated	Undated	622.9	391166	590857
36283	Stepping stones	Non-designated	Undated	627.0	389690	589120
36359	Unclassified earthworks	Non-designated	Undated	639.5	390050	590740
27989	Cairn recorded during archaeological mitigation work at Ray Windfarm	Non-designated	Undated	643.3	395200	586911
26168	Earthwork enclosure north of Kirkwhelpington	Non-designated	Undated	647.9	398625	586834
36353	Coal mine	Non-designated	Undated	657.6	390250	587380
29013	Rectangular enclosure on Wether Hill	Non-designated	Undated	664.1	391129	590469
27987	Cairn recorded during archaeological mitigation work at Ray Windfarm	Non-designated	Undated	676.3	395169	586869
36522	Hollow ways	Non-designated	Undated	685.3	394000	591000
9488	Raechester cairnfield and hollow way	Non-designated	Undated	714.7	397800	586500
27976	Cairn recorded during archaeological mitigation work at Ray Windfarm	Non-designated	Undated	725.9	395064	586804
9486	Ray Crag, sheep stell	Non-designated	Undated	738.5	397200	586700

HER ID	Name	Designation	Period	Distance to Proposed Development	X	Y
36406	Sheepfold	Non-designated	Undated	743.2	391918	591001
36852	Cairn	Non-designated	Undated	761.0	396978	587012
36497	Rectilinear enclosure	Non-designated	Undated	783.0	393900	591320
36861	Cairn	Non-designated	Undated	784.3	394865	586759
36865	Boundary stone	Non-designated	Undated	823.6	397130	586650
36856	Boundary stone	Non-designated	Undated	831.7	396930	586950
9733	Natural feature or long mound	Non-designated	Undated	833.9	391170	590693
36495	Enclosures on Gallow Hill	Non-designated	Undated	835.1	393310	591746
36349	Ridge and furrow	Non-designated	Undated	838.1	390036	587257
36869	Boundary stone	Non-designated	Undated	840.0	397340	586470
36862	Sheepfold	Non-designated	Undated	849.9	393350	586740
9378	Possible settlement features	Non-designated	Undated	856.4	394800	586700
36449	Ridge and furrow north of Raylees	Non-designated	Undated	859.1	392496	591731
28970	East Woodburn enclosure	Non-designated	Undated	865.6	389901	587390
36516	Sheepfold	Non-designated	Undated	870.0	394750	586700
36849	Cairn	Non-designated	Undated	876.3	392770	587200
36486	Quarry	Non-designated	Undated	881.1	393668	586661



HER ID	Name	Designation	Period	Distance to Proposed Development	X	Y
36517	Square enclosures	Non-designated	Undated	894.2	394710	586684
36488	Ridge and furrow at Linnheads	Non-designated	Undated	895.3	393335	586540
36280	Unclassified hollow	Non-designated	Undated	897.5	389450	589920
36494	Hollow ways	Non-designated	Undated	910.2	393040	591854
9736	Field boundary	Non-designated	Undated	910.6	390800	590960
36003	Raechester enclosure	Non-designated	Undated	912.2	397609	586297
36278	Ridge and furrow	Non-designated	Undated	912.4	389363	589492
36867	Old Quarry	Non-designated	Undated	915.3	397090	586560
36854	Post	Non-designated	Undated	918.3	395940	587010
36866	Clearance cairn	Non-designated	Undated	924.1	394818	586626
25315	Banked enclosure on Gallow Hill, Elsdon	Non-designated	Undated	965.3	393373	591848
36863	Bank	Non-designated	Undated	969.8	396679	586715
36853	Cairn	Non-designated	Undated	975.0	396050	587010
36452	Old Quarry east of Castle Hill	Non-designated	Undated	975.1	392790	591907
29015	Enclosure on Wether Hill	Non-designated	Undated	982.4	391399	591022
36860	Sheepfold	Non-designated	Undated	987.7	396853	586759





# ERM

ERM HAS OVER 140 OFFICES ACROSS THE FOLLOWING COUNTRIES AND TERRITORIES WORLDWIDE

Argentina	Mexico
Australia	Mozambique
Belgium	Netherlands
Brazil	Panama
Brunei	Peru
Canada	Poland
Chile	Portugal
China	Romania
Colombia	Singapore
France	South Africa
Germany	South Korea
Guyana	Spain
Hong Kong	Switzerland
India	Taiwan
Indonesia	Thailand
Ireland	United Arab Emirates
Italy	United Kingdom
Japan	United States
Kenya	Vietnam
Malaysia	

**ERM's Manchester Office**

1 New York Street  
Manchester  
M1 4HD

## TECHNICAL APPENDIX 7.2: CULTURAL HERITAGE GAZETTEER

TABLE 1: DESIGNATED ASSETS WITHIN 15 KM

HE Reference Number	Name	Type	Grade	Distance to Proposed Development (m)	X	Y
1006608	Ant Hills (burial mounds), Monkridge	Scheduled Monument	N/A	0	590225	396347
1011114	Romano-British farmstead, 650m ENE of Wolf Crag	Scheduled Monument	N/A	0	588538	398240
1013542	Cup and ring marked rock on Tod Crag	Scheduled Monument	N/A	0	589130	397208
1041241	Winter's Gibbet And Adjacent Crossbase Of Steng Cross	Listed Building	II	0	590774	396198
1041270	Milestone Circa 400 Yards North West Of Ottercops Road End	Listed Building	II	0	588878	395308
1371456	Milestone Circa 1000 Yards South Of Blaxter Cottages	Listed Building	II	0	589918	394186
1008283	Steng medieval wayside cross	Scheduled Monument	N/A	2.2	590771	396209
1371455	Bastle Houses At Ottercops Farm	Listed Building	II	257.7	588950	395689

HE Reference Number	Name	Type	Grade	Distance to Proposed Development (m)	X	Y
1011100	Multivallate hillfort, 420m SSW of Catcherside	Scheduled Monument	N/A	305.7	587257	398952
1044910	Catcherside Cottage	Listed Building	II	441.6	587619	399217
1006467	Prehistoric settlement, funerary and agricultural remains, 650m south of South Monkridge Bridge	Scheduled Monument	N/A	458.0	590742	390947
1471162	East Woodburn Bridge	Listed Building	II	609.4	587619	390074
1006485	Birky Burn settlement	Scheduled Monument	N/A	766.8	589519	398652
1370446	Chairford Bridge	Listed Building	II	1032.5	586922	390815
1153976	The Old Farmhouse C50 Yards East Of Coldtown Farmhouse	Listed Building	II	1046.1	588464	389137
1044973	Townfoot Farmhouse And Attached Farm Buildings And Cottages	Listed Building	II	1093.6	586854	390433
1370447	Farmbuildings 20 Yards South-East Of Townfoot Farmhouse	Listed Building	II	1094.2	586848	390471
1008423	Medieval cross, 150m west of Woodburnhill Farm	Scheduled Monument	N/A	1179.7	586888	391144

HE Reference Number	Name	Type	Grade	Distance to Proposed Development (m)	X	Y
1008428	Fishponds, 200m south west of Townfoot Farm	Scheduled Monument	N/A	1197.7	586740	390259
1044972	Bastle House Attached To Brig Farmhouse	Listed Building	II	1211.5	589709	389120
1304019	Church Of All Saints	Listed Building	II	1234.6	586797	390124
1303989	Middle Woodburn House	Listed Building	II	1247.2	586759	390187
1041271	Milestone Circa A Quarter Of A Mile West Of Raylees	Listed Building	II	1247.4	591510	391951
1011112	Romano-British farmstead, 500m north of Herpath House	Scheduled Monument	N/A	1254.4	585993	398172
1011106	Romano-British farmstead 470m north of Coldwell	Scheduled Monument	N/A	1268.0	587337	400066
1370445	Church Of St Cuthbert	Listed Building	II	1304.1	589266	389020
1154021	Harewalls	Listed Building	II	1325.1	586703	392560
1370448	Cherry Trees	Listed Building	II	1362.2	587072	389548
1153920	Corsenside	Listed Building	II	1369.8	589264	388952

HE Reference Number	Name	Type	Grade	Distance to Proposed Development (m)	X	Y
1007523	Round cairn, 580m north of Woodhouse	Scheduled Monument	N/A	1478.8	587732	388881
1155382	Milestone C 1/4 Mile North Of Knowesgate	Listed Building	II	1524.2	585966	398757
1008837	Romano-British farmstead, 1.3km north east of Harwood Head	Scheduled Monument	N/A	1569.9	590941	398450
1154191	Low Park	Listed Building	II	1650.4	586706	389501
1370449	Low Park	Listed Building	II	1657.9	586703	389493
1011107	Bastle, 100m south-west of Ray Cottages	Scheduled Monument	N/A	1669.8	585765	396903
1044974	Bay Horse Inn	Listed Building	II	1713.5	586840	389284
1044971	West Woodburn Bridge	Listed Building	II	1737.9	586784	389300
1009608	Defended settlement, 470m south west of Haining	Scheduled Monument	N/A	1740.1	592441	392135
1155121	Bastle House Circa 50 Yards North Of Whitlees	Listed Building	II	1866.5	592639	395992
1011108	Round cairn, 720m WNW of Ray Cottages	Scheduled Monument	N/A	1899.4	586002	396263

HE Reference Number	Name	Type	Grade	Distance to Proposed Development (m)	X	Y
1011113	Romano-British farmstead and associated annexe, 180m SSE of Herpath House	Scheduled Monument	N/A	1930.7	585330	398309
1011110	Fishpond, 400m south-west of Ray Cottages	Scheduled Monument	N/A	1931.6	585560	396698
1371064	Fairley Farmhouse	Listed Building	II	1972.5	588944	400505
1371475	Elsdon Bridge	Listed Building	II	1986.4	592861	393536
1441618	Corsenside Parish War Memorial, West Woodburn	Listed Building	II	2080.4	586034	389758
1041230	Townfoot And Attached Kennel	Listed Building	II	2128.1	593014	393498
1303957	Broadgate	Listed Building	II	2169.5	586250	389236
1008561	Habitancum Roman fort and medieval settlement	Scheduled Monument	N/A	2203.8	586211	389056
1044861	Monkridge Hall	Listed Building	II	2240.6	592403	390215
1041235	The Pinfold	Listed Building	II	2248.8	593100	393660
1044866	Garden Walls, Walled Garden And Ha Ha Wall South And East Of Old Town Farmhouse	Listed Building	II	2269.8	591409	388429
1041234	The Bird In The Bush Inn	Listed Building	II	2297.6	593176	393551

HE Reference Number	Name	Type	Grade	Distance to Proposed Development (m)	X	Y
1370516	Old Town Farmhouse With Wall And Archway Attached To West Side	Listed Building	II	2311.7	591426	388390
1156275	Cart Shed And Bothy C.10 Yards North Of Old Town Farmhouse	Listed Building	II	2320.8	591447	388393
1012133	'Robin of Risingham' Roman Rock Carving	Scheduled Monument	N/A	2333.3	585647	390143
1041231	Scott'S House	Listed Building	II	2344.2	593190	393696
1007521	Manside defended settlement and medieval cross	Scheduled Monument	N/A	2347.6	592075	398475
1371476	Bacchus House	Listed Building	II	2361.4	593206	393700
1155403	Low Fairley	Listed Building	II	2376.4	588759	400956
1041232	The Coach House	Listed Building	II	2380.1	593226	393700
1044977	High Leam Farmhouse	Listed Building	II	2389.9	587276	388085
1041238	Pair Of Headstones Circa 20 Yards South Of Church Of St Cuthbert	Listed Building	II	2392.1	593254	393637
1041237	3 Headstones Circa 20 Yards South West Of Church Of St Cuthbert	Listed Building	II	2392.9	593256	393632

HE Reference Number	Name	Type	Grade	Distance to Proposed Development (m)	X	Y
1303926	Farmbuildings To North And West Of High Leam Farmhouse	Listed Building	II	2393.1	587302	388070
1041240	Snaith Headstone Circa 25 Yards South Of Church Of St Cuthbert	Listed Building	II	2395.6	593255	393648
1371477	The Crown	Listed Building	II	2395.8	593242	393700
1303503	Headstone Of Katharin... Circa 10 Yards South Of Church Of St Cuthbert	Listed Building	II	2399.9	593262	393637
1303514	Dobson Headstone Circa 15 Yards South Of Church Of St Cuthbert	Listed Building	II	2401.2	593261	393647
1041239	Alderson, Hall And Hall Headstones Circa 10 Yards South Of Church Of St Cuthbert	Listed Building	II	2403.0	593263	393646
1041236	Turnbull Headstone Circa 2 Yards South Of Church Of St Cuthbert	Listed Building	II	2405.0	593267	393638
1041233	Farmbuildings Attached To Left Of The Crown	Listed Building	II	2417.8	593265	393699
1155072	Church Of St Cuthbert	Listed Building	I	2420.7	593281	393647
1371439	Elsdon Tower	Listed Building	I	2540.8	593412	393612

HE Reference Number	Name	Type	Grade	Distance to Proposed Development (m)	X	Y
1007524	Mote Hills motte and bailey castle	Scheduled Monument	N/A	2606.1	593517	393758
1041272	Bridge Over Elsdon Burn Circa 150 Yards South Of The Mill	Listed Building	II	2663.4	593523	393678
1011109	Round cairn, 1.2km NNW of Ferneyrigg	Scheduled Monument	N/A	2824.7	584784	395687
1011105	Moated site at Fawns Farm	Scheduled Monument	N/A	2841.5	585348	400723
1008270	Low Cleughs Bastle, 580m NNE of Low Leam Farm	Scheduled Monument	N/A	2917.7	586734	387771
1044976	Bastle 600 Yards North-North-East Of Low Leam Farm	Listed Building	II	2924.0	586740	387771
1156318	Gatepiers, Garden Walls, Railings And Sundial, Circa 30 Yards South Of Overacres	Listed Building	II*	2937.6	593058	390847
1009673	Romano-British farmstead, 330m south of Woodhill	Scheduled Monument	N/A	2948.9	592096	388076
1156260	Tenters C.40 Yards South-East Of Otterburn Mill	Listed Building	II	2971.2	592714	388803
1370518	Overacres Farmhouse	Listed Building	II	2977.7	593101	390834

HE Reference Number	Name	Type	Grade	Distance to Proposed Development (m)	X	Y
1011103	Romano-British farmstead, hut-circle and co-axial field system 1.3km north-west of Ferneyrigg	Scheduled Monument	N/A	2981.6	584482	395105
9178	Kirkwhelpington	Conservation Area	N/A	2991.1	584430	399665
1302920	Stable Circa 40 Yards East Of Overacres Farmhouse	Listed Building	II	3007.0	593125	390867
1044869	Shelter Shed And Granary Circa 50 Yards North-East Of Overacres	Listed Building	II	3025.2	593140	390886
1370515	Bleach House Circa 20 Yards South East Of Otterburn Mills	Listed Building	II	3026.3	592768	388786
1008268	Bell Knowe round cairn, 200m north east of The Cragg	Scheduled Monument	N/A	3040.8	585610	388643
1156242	Otterburn Mill	Listed Building	II	3054.3	592800	388785
1044865	4 And 5, Bank Foot	Listed Building	II	3102.6	592971	389006
1006503	Deserted village (site of) at West Whelpington Crag	Scheduled Monument	N/A	3155.1	583848	397516
1009378	Romano-British farmstead on Wood Hill 800m north west of Old Town Cottages	Scheduled Monument	N/A	3158.4	592111	387794

HE Reference Number	Name	Type	Grade	Distance to Proposed Development (m)	X	Y
1006420	Ridsdale ironworks	Scheduled Monument	N/A	3173.6	584634	390901
1000029	Battle of Otterburn 1388	Battlefield	N/A	3222.0	593959	387850
1304070	Furnace House At Ridsdale Iron Works	Listed Building	II	3230.7	584718	390919
1044876	Stable Block C.20 Yards West Of Kirkwhelpington Vicarage	Listed Building	II	3231.6	584417	399578
1044975	Farmbuildings East Of The Crag Farmhouse	Listed Building	II	3232.4	585416	388577
1154147	The Crag Farmhouse And Attached Farmbuilding	Listed Building	II	3232.6	585436	388552
1044918	Kirkwhelpington Vicarage	Listed Building	II	3234.8	584421	399603
1044915	Church Of St Bartholomew	Listed Building	II*	3249.8	584420	399653
1044916	Monument To Wm. Atkinson C.20 Yards South Of Church Of St Bartholomew	Listed Building	II	3264.8	584400	399638
1303313	Memorial To Atkinson Children C.25 Yards South Of Church Of St Bartholomew	Listed Building	II	3273.3	584392	399641
1155544	Stable C.20 Yards West Of Old Temperance	Listed Building	II	3277.3	584384	399628

HE Reference Number	Name	Type	Grade	Distance to Proposed Development (m)	X	Y
1044862	Fountain Base C.80 Yards South Of Otterburn Tower	Listed Building	II	3281.0	593050	388767
1044877	Old Temperance	Listed Building	II	3286.6	584384	399661
1044917	Cliff House And Cliffside	Listed Building	II	3292.8	584365	399618
1009108	Romano-British farmstead and later steadings, 800m NNW of Ferneyrigg	Scheduled Monument	N/A	3304.0	584224	395474
1303374	Milestone Circa A Quarter Of A Mile South Of Hartington Road End	Listed Building	II	3304.9	587613	402084
1302979	Sundial C.50 Yards South-East Of Otterburn Tower	Listed Building	II	3307.6	593095	388795
1042057	Milestone At Rothley Crossyards	Listed Building	II	3342.4	589339	401824
1044863	Stable Block And Attached Wall C.20 Yards East Of Otterburn Tower	Listed Building	II	3357.3	593162	388816
1370513	Garden Wall Attached To South West Corner Of Otterburn Tower	Listed Building	II	3362.7	593133	388749
1155532	Kirkwhelpington Bridge	Listed Building	II	3369.7	584274	399581
1156191	Otterburn Tower	Listed Building	II	3372.8	593155	388769

HE Reference Number	Name	Type	Grade	Distance to Proposed Development (m)	X	Y
1303937	Farmbuildings To North Of Low Leam Farmhouse	Listed Building	II	3379.3	586152	387634
1008269	Bastle at Low Leam Farm	Scheduled Monument	N/A	3379.7	586153	387634
1156215	The Vicarage	Listed Building	II	3400.1	593111	388632
1370514	Church Of St John The Evangelist	Listed Building	II	3461.6	593130	388543
1011111	Romano-British farmstead 1.4km north-west of Ferneyrigg	Scheduled Monument	N/A	3471.7	584052	394701
1371063	Farmbuildings Circa 10 Yards West Of Gallows Hill Farmhouse	Listed Building	II	3495.3	589161	402014
1155367	Gallows Hill Farmhouse	Listed Building	II	3532.4	589170	402050
1303366	Pigsty And Henhouse Circa 20 Yards North East Of Gallows Hill Farmhouse	Listed Building	II	3539.8	589188	402054
1155407	Field Wall Circa 10 Yards South Of Hartington Hall	Listed Building	II	3548.6	588057	402293
1042058	Hartington Hall	Listed Building	II	3552.9	588073	402295
1007526	Defended settlement, 700m north of Overacres	Scheduled Monument	N/A	3631.7	593840	390716

HE Reference Number	Name	Type	Grade	Distance to Proposed Development (m)	X	Y
1007530	Round cairn, 500m north-west of Crookdene Farm	Scheduled Monument	N/A	3702.3	583557	397147
1042059	Limekilns Circa 300 Yards North Of High Hartington	Listed Building	II	3706.0	588733	402320
1011104	Round cairn, 220m West of Broom House	Scheduled Monument	N/A	3708.8	584698	401147
1008436	Medieval farmstead, 450m north east of Berry Hills	Scheduled Monument	N/A	3734.8	583453	397063
1007527	Fawdon Hill defended settlement, 900m north-west of Closehead	Scheduled Monument	N/A	3847.6	593995	389634
1011101	Ferneyrigg moated site	Scheduled Monument	N/A	3928.4	583603	395964
1370651	Milestone 160 Metres North Of Cambo School	Listed Building	II	3931.2	586010	402394
1009380	Romano-British farmstead 850m south of Troughend	Scheduled Monument	N/A	4033.4	591554	386518
1011102	Univallate hillfort on Great Wanney Crag	Scheduled Monument	N/A	4151.2	583384	393178
3969	Cambo	Conservation Area	N/A	4156.7	585656	402588

HE Reference Number	Name	Type	Grade	Distance to Proposed Development (m)	X	Y
1370672	West House And West End	Listed Building	II	4194.6	585624	402503
1154239	Forge House	Listed Building	II	4215.4	585635	402532
1001054	Wallington	Registered Park and Garden	II*	4242.9	584322	402804
1303935	Stable Range To The North Of No 1	Listed Building	II	4246.3	585614	402556
1042889	Cartshed, Yard Walls And Attached Structures To Rear Of No 1	Listed Building	II	4246.6	585629	402564
1156222	Milestone C.1/2 Mile West-North-West Of Otterburn	Listed Building	II	4252.9	593529	387727
1042888	The Two Queens	Listed Building	II	4265.2	585596	402568
1370669	1-3, Middle Row	Listed Building	II	4271.7	585613	402584
1042890	2-5 Front Row	Listed Building	II	4272.7	585601	402579
1370671	Drinking Fountain 40 Metres East Of Post Office	Listed Building	II	4280.6	585655	402615
1042855	Village Hall And Adjacent House	Listed Building	II	4281.8	585675	402626
1042887	Gate Piers And Gate To Churchyard With Adjacent Walls	Listed Building	II	4284.2	585698	402640

HE Reference Number	Name	Type	Grade	Distance to Proposed Development (m)	X	Y
1154139	Holy Trinity Church	Listed Building	II	4285.9	585749	402666
1434944	Cambo War Memorial	Listed Building	II	4292.6	585711	402656
1042852	Outhouse Row To East Of Nos 1-3	Listed Building	II	4296.2	585620	402615
1303941	The Middle Stead	Listed Building	II	4302.5	585606	402615
1154153	Trevelyan Graves 9 Metres East Of South Churchyard Gate	Listed Building	II	4306.1	585710	402670
1042891	7-9 Front Row	Listed Building	II	4309.2	585609	402624
1370670	Pele House	Listed Building	II	4311.6	585668	402656
1042851	The Old Byre, Outbuilding North-West Of No. 9	Listed Building	II	4316.3	585625	402640
1042853	Calverley Cottage And The Vicarage	Listed Building	II	4327.4	585669	402674
1042850	No. 10 (Cambo House) And Cambo House Cottage	Listed Building	II	4334.6	585616	402656
1042854	Wall And Privy Houses 40 Metres South-East Of Pele House	Listed Building	II	4344.0	585664	402690
1044864	Monument Commemorating The Battle Of Otterburn, Known As The Percy Cross	Listed Building	II	4370.4	593666	387714

HE Reference Number	Name	Type	Grade	Distance to Proposed Development (m)	X	Y
1156307	Gate And Gateway By South Lodge To Otterburn Hall	Listed Building	II	4385.1	594169	388542
1370517	South Lodge To Otterburn Hall	Listed Building	II	4387.1	594165	388528
1156287	Otterburn Hall	Listed Building	II	4601.6	594333	388380
1044868	Otterburn Hall Farmhouse	Listed Building	II	4652.2	594300	388198
1044867	Stable Block To North-West Of Otterburn Hall	Listed Building	II	4655.4	594367	388326
1001049	Kirkharle Hall	Registered Park and Garden	II	4657.5	582820	401302
1156315	Farmbuildings Attached To Rear Of Otterburn Hall Farmhouse	Listed Building	II	4660.4	594321	388221
1303342	Littleharle Lodge And Attached Garden Walls And Gate Piers	Listed Building	II	4695.3	583250	400662
1303959	Milestone 40 Metres North Of Crossroads	Listed Building	II	4707.3	584954	402703
1044911	Stable Circa 60 Yards West Of Little Harle Tower	Listed Building	II	4779.8	583472	401269
1155362	Milestone At Donkin Rigg Road End	Listed Building	II	4793.5	589705	403231

HE Reference Number	Name	Type	Grade	Distance to Proposed Development (m)	X	Y
1042056	Bridge Circa 300 Yards North Of Donkin Rigg	Listed Building	II	4807.1	589402	403304
1303354	Pump And Trough In Stable Yard At Little Harle Tower	Listed Building	II	4812.0	583444	401285
1370497	Little Harle Tower	Listed Building	II*	4831.7	583477	401375
1155432	Ha Ha Wall Circa 60 Yards South Of Little Harle Tower	Listed Building	II	4900.3	583362	401320
1370498	Sundial Circa 50 Yards South Of Little Harle Tower	Listed Building	II	4901.9	583420	401416
1155412	Bridge Over Delf Burn Circa 1 Mile East Of Hartington	Listed Building	II	4933.9	587767	403709
1009377	Romano-British farmstead 500m north west of Garretshiels	Scheduled Monument	N/A	4975.3	593239	386373
1154320	Bolt Cottage And Outbuilding To North	Listed Building	II	5004.0	584566	402793
1008993	Bastle and round cairn at Hole Farm	Scheduled Monument	N/A	5070.9	584664	386704
1044998	Hole Bastle, 20 Yards North Of Hole Farmhouse	Listed Building	II*	5071.4	584664	386705
1042864	Farm Buildings To West Of Prior'S Hall Farmhouse	Listed Building	II	5082.1	585168	403266

HE Reference Number	Name	Type	Grade	Distance to Proposed Development (m)	X	Y
1154135	Milestone 50 Metres North Of Gate To Wallington Car Park	Listed Building	II	5086.8	584480	402832
1370639	Priors Hall Farmhouse	Listed Building	II	5087.3	585193	403285
1303865	Garden Walls To South Of Prior'S Hall Farmhouse	Listed Building	II	5095.9	585182	403289
1156268	Limekiln C.200 Yards North-East Of Greenchesters	Listed Building	II	5101.8	594259	387285
1370423	Farmbuldings To West And South Of Hole Bastle	Listed Building	II	5103.2	584643	386681
1042830	Piers And Screen Wall At Car Park Entrance	Listed Building	II	5145.1	584418	402858
1154433	Stone 60 Metres West Of West Gate Of Courtyard	Listed Building	II	5158.8	584240	402733
1370638	The Arches	Listed Building	II*	5167.7	584922	403226
1007529	Romano-British farmstead, 440m south of Hawick Farm	Scheduled Monument	N/A	5174.1	582196	396360
1154425	North-West Courtyard Range And Courtyard Wall	Listed Building	II*	5179.9	584277	402791
1042832	Icehouse In West Wood	Listed Building	II	5197.2	584107	402669
1042870	Clock Tower Gate	Listed Building	I	5202.4	584303	402841

HE Reference Number	Name	Type	Grade	Distance to Proposed Development (m)	X	Y
1370660	Urn At West End Of Terrace 160 Metres West Of Hall	Listed Building	II	5233.4	584109	402719
1370640	Sir Walter'S Privy In East Wood	Listed Building	II	5237.7	584535	403059
1154428	North-East Courtyard Range And Courtyard Wall	Listed Building	II*	5241.7	584312	402898
1011556	Romano-British farmstead 400m NNW of Sweethope Farm	Scheduled Monument	N/A	5271.3	582257	395484
1154415	Wall And Gate Piers Between North Front Of Hall And Main Courtyard	Listed Building	II	5276.6	584220	402869
1041248	Farmbuildings Circa 40 Yards North Of Greenleighton Farmhouse	Listed Building	II	5298.7	592025	402695
1042869	Wallington Hall	Listed Building	I	5303.4	584191	402880
1370659	Piers And Screen Wall Opposite Garden Gate	Listed Building	II	5306.9	584315	402983
1042865	Standing Stone On East Side Of Chinese Pond	Listed Building	II	5311.3	584417	403065
1007522	Roman temporary camp, 350m south-west of Fourlaws	Scheduled Monument	N/A	5323.4	582527	390457
1042831	Sundial 10 Metres South Of Wallington Hall	Listed Building	II	5327.0	584166	402890

HE Reference Number	Name	Type	Grade	Distance to Proposed Development (m)	X	Y
1044912	Wellhouse Farmhouse	Listed Building	II	5327.5	583696	402453
1303803	Ha-Ha Wall 20 Metres South Of Wallington Hall	Listed Building	II	5331.0	584162	402892
1154446	Urn 17 Metres South-East Of Hall	Listed Building	II	5339.6	584184	402921
1044878	West Harle Farmhouse	Listed Building	II	5345.0	582028	399040
1303356	Cottage And Byres Attached To Wellhouse Farmhouse	Listed Building	II	5353.3	583692	402487
1015531	Unenclosed settlement, field system, cairnfield, round cairn cemetery, round cairn, shieling and enclosed cremation cemetery on Todlaw Pike	Scheduled Monument	N/A	5354.9	595836	390063
1154450	4 Stone Dragons Heads On Lawn East Of Hall	Listed Building	II*	5377.7	584246	403019
1008995	Round cairn, 100m ENE of Dunns Cottage	Scheduled Monument	N/A	5378.1	593866	386417
1303871	Portico House And Terrace Walling	Listed Building	II	5446.5	584480	403275
1370499	Church Of Wilfrid	Listed Building	I	5461.3	582640	401167
1303324	Gate Piers And Wall South-West Of Church Of St Wilfred	Listed Building	II	5484.3	582610	401158

HE Reference Number	Name	Type	Grade	Distance to Proposed Development (m)	X	Y
1009376	Roman temporary camp at Dargues	Scheduled Monument	N/A	5507.9	593764	385980
1007528	Romano-British farmstead, 550m south-east of Shittleheugh	Scheduled Monument	N/A	5517.3	594602	386949
1303335	Kirkharle Manor	Listed Building	II	5548.31412	582567	401216
1044914	Garden Wall Attached To West Of Kirkharle Manor	Listed Building	II	5554.4	582553	401202
1155480	Loraine Memorial Stone C.60 Yards South-West Of Kirkharle Manor	Listed Building	II	5609.8	582490	401197
1042867	Privy House 25 Metres To North-West Of Owl House	Listed Building	II	5643.6	584421	403473
1042868	Terrace Wall In Walled Garden	Listed Building	II	5644.1	584383	403448
1042866	Conservatory In Walled Garden	Listed Building	II	5651.7	584393	403464
1303845	The Owl House On North Side Of Walled Garden	Listed Building	II	5664.1	584399	403483
1154377	Urn In Walled Garden 60 Metres South Of Owl House	Listed Building	II	5701.9	584339	403488
1371065	Rothley Castle	Listed Building	II*	5719.3	588743	404375

HE Reference Number	Name	Type	Grade	Distance to Proposed Development (m)	X	Y
1020739	Bob Gin Pitt mine drainage system 520m south east of Wallington Hall	Scheduled Monument	N/A	5733.7	583718	403062
1154373	Sundial In Walled Garden 100 Metres South-East Of Owl House	Listed Building	II	5737.5	584308	403510
1044913	Kirkharle Farmhouse	Listed Building	II	5739.1	582447	401402
1016200	Romano-British farmstead and field system 320m north east of Rede Bridge	Scheduled Monument	N/A	5761.5	583461	386680
1042885	Gate Piers 80 Metres North-West Of Bridge Over River Wansbeck (Q.V.)	Listed Building	II	5770.0	583961	403294
1154358	Walled Garden With Gateways	Listed Building	II*	5832.1	584281	403606
1303956	Bridge Over River Wansbeck	Listed Building	I	5847.9	583910	403353
1002903	Wallington Bridge	Scheduled Monument	N/A	5848.1	583909	403355
1303859	Outbuildings And Yard Walls To North Of The Garden House	Listed Building	II	5863.3	584286	403647
1042862	The Garden House	Listed Building	II*	5885.8	584262	403658

HE Reference Number	Name	Type	Grade	Distance to Proposed Development (m)	X	Y
1303862	Milestone On South Side Of Road At Ngr Nz 03628419	Listed Building	II	5886.8	584195	403613
1011555	Romano-British farmstead 260m west of Plashetts Farm	Scheduled Monument	N/A	5902.6	581381	396607
1042863	Roadside Wall To South And South-West Of The Garden House	Listed Building	II	5914.7	584240	403678
1155399	Milestone C 200 Yards West Of A696	Listed Building	II	5953.7	582336	401650
1008426	Bastle, 480m north east of Shittleheugh	Scheduled Monument	N/A	5974.7	595058	386896
1044870	Shittleheugh Bastle	Listed Building	II	5977.4	595058	386896
1052205	Milestone South Of Shittleheugh Bridge At Ngr 869943	Listed Building	II	5995.2	594616	386313
1042886	Milestone 240 Metres West Of Old Deanham	Listed Building	II	6033.8	583341	403099
1015533	Four Romano-British settlements, field system and cord rig cultivation on Fairney Cleugh	Scheduled Monument	N/A	6069.3	596137	387772
1371062	Codger Fort	Listed Building	II	6077.5	590113	404456

HE Reference Number	Name	Type	Grade	Distance to Proposed Development (m)	X	Y
1006507	Blakehope Roman fort and Roman temporary camp	Scheduled Monument	N/A	6119.1	594552	385858
1044962	Rede Bridge C 900 Yards North Of Redesmouth	Listed Building	II	6131.1	583147	386773
1155416	Rothley Park Farmhouse	Listed Building	II	6211.6	588509	404918
1044928	Ladywell Farmhouse	Listed Building	II	6256.2	581119	399159
1006496	Roman milestone N of Waterfalls Farm	Scheduled Monument	N/A	6370.1	581599	391220
1044909	Merry Shiels Farmhouse And Attached Farm Buildings	Listed Building	II	6447.0	581192	400046
1016712	Bastle 80m north east of Fallowlees	Scheduled Monument	N/A	6528.2	594341	402005
1017596	Medieval wayside cross, 200m NNW of Brownrigg	Scheduled Monument	N/A	6552.1	594740	385648
1015526	Romano-British settlement and field of cord rig, 625m south west of Rede Bridge	Scheduled Monument	N/A	6629.0	582822	386198
1009675	Romano-British farmstead, 300m north of Buteland	Scheduled Monument	N/A	6705.1	581884	387605

HE Reference Number	Name	Type	Grade	Distance to Proposed Development (m)	X	Y
1011554	Burnt mound, 1km north-east of Quarry House	Scheduled Monument	N/A	6706.7	580556	396918
1011553	Romano-British farmstead 750m NNE of Quarry House	Scheduled Monument	N/A	6707.7	580561	396588
1370650	New Deanham Farmhouse	Listed Building	II	6776.7	582398	403178
9171	Great Bavington	Conservation Area	N/A	6841.1	580305	398434
1155034	Easter House And Cottage	Listed Building	II	6944.6	580299	398400
1009372	Romano-British farmstead 350m south of Rattenraw Farm	Scheduled Monument	N/A	6962.8	594823	385128
1155038	Presbyterian Church	Listed Building	II	6967.7	580278	398422
1303515	Sheepfold And Shepherds Shelter C1500 Yards North-East Of Lowshield Green	Listed Building	II	7015.8	580972	389738
1044933	Garden Walls At Buteland Farm	Listed Building	II	7070.9	581512	387646
1006404	18th century water mill at Grasslees	Scheduled Monument	N/A	7100.7	597884	395404

HE Reference Number	Name	Type	Grade	Distance to Proposed Development (m)	X	Y
1006418	Capheaton tilery	Scheduled Monument	N/A	7162.6	581505	402671
1008889	Bastle at The Raw Farm	Scheduled Monument	N/A	7183.1	598012	394261
1303466	Bastlehouse At The Raw Farm	Listed Building	II	7184.6	598014	394261
1021033	Three target operator bunkers 730m north of Hopehead	Scheduled Monument	N/A	7263.9	597492	389438
1021038	Target operator bunker, cable trenching and three target pits 650m north of Hopehead	Scheduled Monument	N/A	7264.7	597424	389584
1017738	South Middleton medieval village and open field system	Scheduled Monument	N/A	7298.6	584062	405751
1018942	Round cairn cemetery on Levey Bog, 880m north east of Hopehead	Scheduled Monument	N/A	7304.8	597545	389875
1016201	Romano-British and medieval settlement, field system, cord rig cultivation, cairnfield and round cairn on Barracker Rigg	Scheduled Monument	N/A	7312.9	597506	388345
1042793	Boundary Stone Approx 40 Yards North-West Of Clock Mill	Listed Building	II	7315.5	581407	402748
1042792	Bridge Approx 30 Yards North Of Clock Mill	Listed Building	II	7341.3	581414	402806

HE Reference Number	Name	Type	Grade	Distance to Proposed Development (m)	X	Y
1041244	High Shaw Bastle	Listed Building	II	7341.6	598251	393582
1009977	Bastle, 500m west of High Shaw	Scheduled Monument	N/A	7342.3	598251	393582
1017927	Deserted medieval village including bastle at Ironhouse, 750m west of High Shaw	Scheduled Monument	N/A	7345.1	598305	393361
1370678	Small Detached Outbuilding To North Of Clock Mill Cottage	Listed Building	II	7347.2	581399	402794
1014051	Round cairn, 800m north east of Lowshield Green	Scheduled Monument	N/A	7363.9	580662	389445
1042791	Cottage And Mill Building	Listed Building	II	7365.0	581385	402805
1044963	Redesmouth House And Redesmouth House Cottage	Listed Building	II	7381.6	581969	386256
1021031	Target operator bunker, cable trenching and three target pits 750m north of Hopehead	Scheduled Monument	N/A	7387.7	597517	389543
1370677	Clock Mill Farmhouse	Listed Building	II	7391.7	581359	402814
3978	Middleton	Conservation Area	N/A	7405.0	585071	405996

HE Reference Number	Name	Type	Grade	Distance to Proposed Development (m)	X	Y
1044964	Ha-Ha Wall C 30 Yards South-East Of Redesmouth House	Listed Building	II	7424.9	581914	386258
1044965	Garden Wall And Sheds To South-West Of Redesmouth House	Listed Building	II	7442.4	581925	386213
1006486	Enclosed settlement on Ewesley Fell, 1.2km north west of Ewesley	Scheduled Monument	N/A	7468.3	592617	405012
1008994	Romano-British farmstead 330m west of Rattenraw Farm	Scheduled Monument	N/A	7471.9	595133	384712
1006424	Hareshaw ironworks	Scheduled Monument	N/A	7505.5	583610	384174
1015523	Standing stone, 700m south west of Middleton South	Scheduled Monument	N/A	7508.2	582897	404662
1302902	Milestone By Bennetsfield Farm	Listed Building	II	7579.3	595921	385398
1370496	Gate Piers And Entrance Walls C60 Yards North Of Tone Hall	Listed Building	II	7613.4	580327	390289
1008892	Cairn on Whitefield Shank, 1100m SSW of Hepple Whitefield Farm	Scheduled Monument	N/A	7635.4	598167	398149
1154256	Range Of Farmbuildings South-West Of Hartburn Grange Farmhouse	Listed Building	II	7666.7	586735	406402

HE Reference Number	Name	Type	Grade	Distance to Proposed Development (m)	X	Y
1370636	Stone Walls Associated With Farm Buildings	Listed Building	II	7670.4	586692	406401
1370468	Garden Wall East Of Carrycoats Hall	Listed Building	II	7677.0	579960	392488
1155103	Stables And Groom'S Cottage C20 Yards North-West Of Carrycoats Hall	Listed Building	II	7677.2	579974	392393
1155082	Carrycoats Hall	Listed Building	II	7686.7	579960	392422
1042858	Hartburn Grange Farmhouse And Adjacent Cartshed	Listed Building	II	7687.2	586758	406425
1303365	Tone Hall Farmhouse	Listed Building	II	7696.5	580245	390262
1155089	Belvedere Retaining Wall C30 Yards South And East Of Carrycoats Hall	Listed Building	II	7719.7	579927	392419
1155100	Garden Wall And Gate Piers South-West Of Carrycoats Hall	Listed Building	II	7726.8	579924	392392
1042861	Footbridge Over Middleton Burn 60 Metres South-West Of Congregational Church	Listed Building	II	7738.6	585118	406124
1303907	Congregational Church	Listed Building	II	7755.1	585169	406158
1303890	Garden/Forecourt And Terrace Walls To Congregational Church And Manse	Listed Building	II	7762.2	585152	406160

HE Reference Number	Name	Type	Grade	Distance to Proposed Development (m)	X	Y
1042859	Manse Adjacent To Congregational Church	Listed Building	II	7765.2	585164	406167
1011552	Romano-British farmstead 400m WSW of Hetchester	Scheduled Monument	N/A	7774.1	579746	394461
1042860	Western Cottage Adjacent To Manse	Listed Building	II	7775.3	585165	406178
1154314	Middleton Mill And Millers House	Listed Building	II	7787.5	584342	405873
1303892	Eastern Cottage Adjacent To Manse	Listed Building	II	7788.6	585162	406191
1370637	Ox Inn	Listed Building	II	7816.0	585135	406211
1008890	Pattenshiel Knowe Iron Age/Romano-British farmstead	Scheduled Monument	N/A	7869.7	598644	395563
1010045	Romano-British settlement, 300m north of The Heugh	Scheduled Monument	N/A	7934.5	580720	387181
1011551	Romano-British farmstead 300m south of Hetchester	Scheduled Monument	N/A	7953.9	579554	394819
1008664	Henge, 550m south east of Tone Hall	Scheduled Monument	N/A	7960.5	579944	390657
1042908	Southwitton House	Listed Building	II	7979.0	587969	406748

HE Reference Number	Name	Type	Grade	Distance to Proposed Development (m)	X	Y
1045000	Lloyds Bank	Listed Building	II	8004.8	583381	383928
1304182	1-3, King Street	Listed Building	II	8058.3	583362	383875
1303512	Byre, Granary (And) Wall C20 Yards North-East Of Lowshield Green Farmhouse	Listed Building	II	8062.8	580048	388926
1044934	Lowshield Green Farmhouse And Stable	Listed Building	II	8078.3	580038	388899
1044935	Footbridge 30 Yards South Of Lowshield Green	Listed Building	II	8088.9	580018	388942
1010046	Romano-British settlement, 700m north west of The Heugh	Scheduled Monument	N/A	8095.1	580818	386705
1006506	Bagraw Roman camp and section of Roman road, 463m NNW of Bagraw	Scheduled Monument	N/A	8095.7	596524	384924
1304200	1-3, High Street	Listed Building	II	8101.7	583335	383841
1044970	1 And 2, West View	Listed Building	II	8118.7	583280	383863
1153725	Boer War Memorial Fountain	Listed Building	II	8136.0	583276	383844
1153575	Homelea	Listed Building	II	8139.6	583308	383814
1044996	North View	Listed Building	II	8150.5	583301	383806

HE Reference Number	Name	Type	Grade	Distance to Proposed Development (m)	X	Y
1153580	Town Hall	Listed Building	II	8166.0	583265	383814
1370442	Church Of St Cuthbert	Listed Building	I	8210.7	583252	383767
1006487	Defended settlement, 618m north west of Ewesley	Scheduled Monument	N/A	8222.2	592683	405825
1044967	Memorial To Gillespie Children C 10 Yards South Of St Cuthbert'S Church	Listed Building	II	8225.5	583235	383762
1153901	St Cuthbert'S Well	Listed Building	II	8234.2	583200	383778
1370443	Memorial To Anne Heslop C 0 Yards South Of St Cuthbert'S Church	Listed Building	II	8234.3	583236	383750
1044968	Robson Family Memorial C 30 Yards South-West Of St Cuthbert'S Church	Listed Building	II	8241.1	583252	383729
1303430	Railway Viaduct Over River Font	Listed Building	II	8296.0	593739	405158
1370444	Outbuildings C 10 Yards North-East Of Bellingham Rectory	Listed Building	II	8299.4	583351	383581
1042790	The Old Joiners Shop	Listed Building	II	8299.4	580606	403321

HE Reference Number	Name	Type	Grade	Distance to Proposed Development (m)	X	Y
1001044	Capheaton	Registered Park and Garden	II	8304.0	580031	403661
1013757	Romano-British settlement and Iron Age defended settlement, 550m north east of Shaftoe Grange	Scheduled Monument	N/A	8317.9	582357	405365
1044969	The Rectory	Listed Building	II	8321.6	583342	383560
1042800	Farmbuildings To North Of Shaftoe Grange	Listed Building	II	8327.4	582011	404994
1042799	Shaftoe Grange	Listed Building	II	8333.3	581993	404986
1014050	Round cairn, 300m south of Lowshield Green	Scheduled Monument	N/A	8360.5	579750	388876
1041250	Milestone At Ewesley Station	Listed Building	II	8365.7	592651	405931
1241813	Former Stable At Barnhill Farm	Listed Building	II	8372.1	580719	403616
1044966	Boundary Stone C 50 Yards South Of Sundaysight	Listed Building	II	8405.2	588938	381772
3970	Capheaton	Conservation Area	N/A	8424.3	580311	403292
1042789	The Dovecote	Listed Building	II	8424.8	580287	403045

HE Reference Number	Name	Type	Grade	Distance to Proposed Development (m)	X	Y
1370456	Monument To John Bell C10 Yards North Of St Oswalds Church	Listed Building	II	8438.7	583389	383381
1044992	Church Of St Oswald	Listed Building	II	8443.7	583379	383382
1044993	St Oswald'S Church Hall	Listed Building	II	8462.7	583394	383348
1154278	East Lodge To Capheaton Hall	Listed Building	II	8466.7	581277	404462
1370466	Church Of St Aidan	Listed Building	II*	8506.8	578946	395725
1008665	Romano-British farmstead, 650m west of High Cowden Cottage	Scheduled Monument	N/A	8510.4	579345	391231
1154247	The Chapel, Farmbuilding 70 Metres South-West Of Corridge Farmhouse	Listed Building	II	8510.8	583571	406300
1044990	Bellingham Bridge	Listed Building	II	8517.6	583230	383399
1155316	Whitehouse Lime Kilns	Listed Building	II	8518.9	594060	405191
1155044	Cross Base C 12 Yards South Of Church Of St Aidan	Listed Building	II	8521.2	578930	395730
1008873	Witchy Neuk univallate hillfort and linear boundary 600m west of Hepple Whitefield Farm	Scheduled Monument	N/A	8543.2	599263	398266

HE Reference Number	Name	Type	Grade	Distance to Proposed Development (m)	X	Y
1154244	Garden Wall Adjacent To West End Of Corridge Farmhouse	Listed Building	II	8544.2	583602	406354
1042795	West Lake View And The Old School	Listed Building	II	8544.6	580289	403280
1370455	Bridgend	Listed Building	II	8546.9	583189	383393
1370680	School House	Listed Building	II	8550.3	580302	403311
1042856	Corridge Farmhouse	Listed Building	II	8553.4	583605	406366
1154465	6-8, Front Street	Listed Building	II	8557.4	580314	403344
1042857	Outbuilding East Of Corridge Farmhouse	Listed Building	II	8566.3	583606	406381
1154522	Pump Approx 20 Yards South Of School House	Listed Building	II	8567.9	580289	403324
1011835	Defended settlement, 450m NNW of Ferney Chesters	Scheduled Monument	N/A	8569.6	581696	405142
1303804	4 And 5, Front Street	Listed Building	II	8574.9	580336	403411
1042827	Milestone Approx 50 Yards South-East Of East Lodge	Listed Building	II	8579.3	581224	404571
1042794	Garden Wall And Gatepiers To East Of No.4	Listed Building	II	8581.9	580336	403424

HE Reference Number	Name	Type	Grade	Distance to Proposed Development (m)	X	Y
1370673	Garden Wall And Dovecote/Privy To East Of Corridge Farmhouse	Listed Building	II	8589.4	583600	406404
1370679	1-3, Front Street	Listed Building	II	8591.3	580352	403466
1044929	Bavington Hall	Listed Building	II*	8591.5	578743	399184
1303867	Walled Garden And Carriage House Approx 50 Yards North-West Of Capheaton Hall	Listed Building	II	8595.8	580564	403784
1042788	Orchard House	Listed Building	II	8596.5	580414	403569
1370465	Garden Wall And Attached Sheds West Of Bavington Hall	Listed Building	II	8599.4	578728	399142
1015532	Romano-British settlement, field system and cord rig cultivation 390m north east of Yatesfield Hill	Scheduled Monument	N/A	8608.1	597792	385796
1370676	Post Office And Adjoining Cottage	Listed Building	II	8612.5	580372	403535
1370675	Gatepiers At West Lodge To Capheaton Hall	Listed Building	II*	8641.4	580382	403602
1303556	Gazebo C 150 Yards South-East Of Bavington Hall	Listed Building	II	8642.4	578716	399322
1154109	Milepost On West Side Of Road Opposite Track To Corridge	Listed Building	II	8645.0	583036	406149

HE Reference Number	Name	Type	Grade	Distance to Proposed Development (m)	X	Y
1042829	West Lodge To Capheaton Hall	Listed Building	II	8649.1	580368	403595
1044991	Lychgate To Bellingham Cemetery	Listed Building	II	8681.1	582939	383415
1008564	Round cairn, 300m south east of Fiddlers Wood	Scheduled Monument	N/A	8685.1	598566	388110
1008886	Soldiers Fold univallate hillfort, 300m south-west of Swindon	Scheduled Monument	N/A	8689.0	599463	397159
1370464	Milestone C 300 Yards West Of Little Bavington	Listed Building	II	8701.0	578555	398612
1370441	The Riding Farmhouse	Listed Building	II	8708.1	584126	382602
1154285	Capheaton Hall And Walls Attached	Listed Building	I	8717.5	580497	403899
1370658	Folly Ruin Approx 60 Yards South-West Of Capheaton Hall	Listed Building	II	8719.0	580425	403801
1042828	Conservatory And Garden Wall Approx 20 Yards East Of Capheaton Hall	Listed Building	II	8726.1	580517	403941
1154302	Ha-Ha Wall Approx 35 Yards South Of Capheaton Hall	Listed Building	II	8765.6	580468	403941
1370684	Farmbuildings North Of White House Farmhouse	Listed Building	II	8777.8	579265	401677

HE Reference Number	Name	Type	Grade	Distance to Proposed Development (m)	X	Y
1008874	Cairnfield on Swindon Hill, 800m west of Hepple Whitefield Farm	Scheduled Monument	N/A	8801.6	599470	397950
1303705	White House Farmhouse	Listed Building	II	8803.0	579229	401650
1303679	Pump And Water Trough Approx 20 Yds East Of White House Farmhouse	Listed Building	II	8806.0	579232	401668
1156371	The Redesdale Arms	Listed Building	II	8865.3	596842	384497
1370539	Stables And Byre Circa 30 Yards North-West Of The Redesdale Arms	Listed Building	II	8899.6	596878	384486
1044833	Shelter Shed And Granary Circa 40 Yards North-West Of The Redesdale Arms	Listed Building	II	8909.9	596876	384468
1014049	Two round cairns, 220m south west of Pittland Hills	Scheduled Monument	N/A	8929.8	579219	388597
1371445	Combhill Farmhouse	Listed Building	II	8969.4	592859	406504
1303496	Bastlehouse At Craig Farm	Listed Building	II	8970.0	599874	393716
1008888	Bastle at Craig Farm	Scheduled Monument	N/A	8972.7	599874	393716

HE Reference Number	Name	Type	Grade	Distance to Proposed Development (m)	X	Y
1011397	Multivallate hillfort, 400m west of Harehaugh	Scheduled Monument	N/A	8984.7	599802	396947
1044930	Eyecatcher C. 1/4 Mile South-West Of Homilton Farm	Listed Building	II	9010.9	578204	397501
1009676	Romano-British farmstead, 520m north east of Birtley Shields	Scheduled Monument	N/A	9032.6	579416	387500
1370459	Cottage And Farmbuilding To East Of Dunterley Farmhouse	Listed Building	II	9060.2	583199	382756
1018939	Round cairn 460m south of Cowey's Cairn	Scheduled Monument	N/A	9068.0	599301	389605
1153551	Dunterley Farmhouse Cottage And Wall Adjoining	Listed Building	II	9093.7	583210	382708
1303724	Shelter Shed And Pigsty Approx 50 Yds North Of East Shaftoe Hall	Listed Building	II	9107.8	581838	405870
1052195	Pill Box At Ny 975998	Listed Building	II	9114.2	599805	397500
1370421	Farmbuildings 20 Yards West Of Dunterley Farmhouse	Listed Building	II	9125.6	583199	382677
1154609	East Shaftoe Hall	Listed Building	I	9162.3	581797	405907

HE Reference Number	Name	Type	Grade	Distance to Proposed Development (m)	X	Y
1001047	Hesleyside	Registered Park and Garden	II	9162.9	583775	381671
1042798	Henhouse And Dovecote Approx 20 Yards East Of East Shaftoe Hall	Listed Building	II	9176.1	581804	405930
1303730	Walled Garden Approx 100 Yards South-West Of East Shaftoe Hall	Listed Building	II	9178.1	581723	405867
1052208	Milestone South West Of Church Of The Holy Trinity At Ngr 842971	Listed Building	II	9178.5	597030	384237
1041289	Harehaugh Old Farmhouse	Listed Building	II	9180.4	599895	397330
1008986	Romano-British farmstead in Riding Wood	Scheduled Monument	N/A	9185.7	584599	381801
1155011	Milestone C 2 Miles West Of Little Bavington	Listed Building	II	9202.7	578041	396972
1370683	Stable And Farmbuildings Approx 25 Yards South-East Of East Shaftoe Hall	Listed Building	II	9219.9	581765	405955
1153908	Bastle House C 300 Yards East Of West Ealingham Farm	Listed Building	II	9259.1	580827	384669
1044999	Lee Hall	Listed Building	II*	9301.6	579762	386162

HE Reference Number	Name	Type	Grade	Distance to Proposed Development (m)	X	Y
1153707	Garden Building 40 Yards South-East Of Lee Hall	Listed Building	II	9308.3	579733	386201
1153909	Stable Block North-West Of Longwitton Hall	Listed Building	II	9324.2	588638	408041
1009448	Stone alignment, 900m south-west of Holystone Grange	Scheduled Monument	N/A	9328.1	600102	395740
1042907	Longwitton Hall	Listed Building	II	9343.8	588619	408063
1044875	Church Of The Holy Trinity	Listed Building	II	9366.8	597210	384156
1232568	Pill Box At Nt 977000	Listed Building	II	9367.6	600019	397772
1015840	Branshaw deserted settlement, bastle, field system and section of Roman road	Scheduled Monument	N/A	9380.6	599607	387809
1042801	Limekiln Approx 800 Yards South Of White House Farmhouse	Listed Building	II	9439.9	578586	401737
1153525	Farmbuildings To West Of Marlish Farmhouse	Listed Building	II	9450.9	585014	407882
1042884	Highlaws Farmhouse	Listed Building	II	9483.3	583956	407553
1008718	Bastle, 100m south-west of Holystone Grange	Scheduled Monument	N/A	9503.1	600284	396577

HE Reference Number	Name	Type	Grade	Distance to Proposed Development (m)	X	Y
1015530	Standing stone and adjacent round cairn, 760m north east of East Shaftoe Hall	Scheduled Monument	N/A	9507.1	582118	406583
1044840	Highgreen Manor	Listed Building	II	9510.1	591052	380853
1155771	Woodhouses Bastlehouse	Listed Building	II*	9511.3	600288	396582
1302903	Garden Wall To South Of Stobbs	Listed Building	II	9524.4	597077	383776
1370682	Sandybraes Cottage	Listed Building	II	9526.9	579097	403170
1044834	Stobbs	Listed Building	II	9539.0	597099	383778
1009677	Hut circle, 420m north west of High Carry House	Scheduled Monument	N/A	9545.9	579417	386294
1156445	Stable Block Circa 20 Yards West Of Highgreen Manor	Listed Building	II	9548.9	591030	380812
1041286	Garden Balustrade, Steps And Urns South And South East Of Holystone Grange	Listed Building	II	9564.8	600338	396644
1021032	Round cairn 340m west of The Beacon	Scheduled Monument	N/A	9570.0	600302	395162
1155751	Roman Altar Circa 20 Yards South Of Holystone Grange	Listed Building	II	9574.0	600348	396636

HE Reference Number	Name	Type	Grade	Distance to Proposed Development (m)	X	Y
1371424	Garden House Circa 20 Yards West Of Holystone Grange	Listed Building	II	9590.4	600366	396608
1303411	Milestone Circa A Quarter Of A Mile West Of Coltpark	Listed Building	II	9597.9	593799	406693
1155740	Holystone Grange	Listed Building	II	9598.0	600372	396638
1011398	Round cairn, 530m west of Holystone Grange	Scheduled Monument	N/A	9604.0	600387	396096
1041287	Summerhouse Circa 60 Yards West Of Holystone Grange	Listed Building	II	9607.8	600385	396547
1011412	Shrunken medieval village, tower and fishpond at Little Swinburne	Scheduled Monument	N/A	9635.0	577757	395003
1016815	Evistones medieval settlement, field system and three bastles	Scheduled Monument	N/A	9660.0	596886	383049
1018943	Romano-Celtic shrine 540m ESE of South Yardhope	Scheduled Monument	N/A	9665.6	600574	392568
1044841	Gardeners Cottage	Listed Building	II	9680.7	590683	380654
1011838	Huckhoe palisaded enclosure, defended settlement and Romano-British settlement, 550m north east of Bolam West Houses	Scheduled Monument	N/A	9689.1	582803	407292

HE Reference Number	Name	Type	Grade	Distance to Proposed Development (m)	X	Y
1044908	Little Swinburne Tower	Listed Building	II	9693.6	577835	394971
1155763	Gates And Gateway Circa 150 Yards North East Of Holystone Grange	Listed Building	II	9704.3	600475	396704
1153633	Gate Piers, Walls And Gates C60 Yards North Of Hesleyside Hall	Listed Building	II	9717.3	583868	381597
1153642	Walls And Gatepiers To North Of Hesleyside Hall	Listed Building	II	9739.1	583761	381628
1304227	Balustraded Terrace To East Of Hesleyside Hall	Listed Building	II	9740.5	583722	381647
1044997	Hesleyside Hall	Listed Building	II*	9749.8	583738	381628
1370422	Stable Block C 15 Yards West Of Hesleyside Hall	Listed Building	II	9798.5	583736	381574
1371068	Boundary Stone Circa 200 Yards South South East Of Simonside Summit	Listed Building	II	9812.8	598305	402518
1041249	Garden Walls And Gatepiers In Front Of Colt Park Farmhouse	Listed Building	II	9859.2	593842	406973
1371444	Farmbuildings Attached To Left Of Colt Park Farmhouse	Listed Building	II	9861.2	593864	406962
1303402	Colt Park Farmhouse	Listed Building	II	9878.1	593867	406980

HE Reference Number	Name	Type	Grade	Distance to Proposed Development (m)	X	Y
1303404	Farmbuilding Attached To Right Of Colt Park Farmhouse	Listed Building	II	9887.1	593863	406993
1154548	Farm Buildings At Hillhead Farm	Listed Building	II	9897.3	579586	404652
1011615	Cairn 1km west-north-west of Old Stell Crag	Scheduled Monument	N/A	9910.9	598762	402082
1044995	Garden Wall And Attached Byres To East Of Charlton Old Farmhouse	Listed Building	II	9915.1	584987	380900
1011425	Stone hut circles and linear boundary, 750m south-east of Low Cowden	Scheduled Monument	N/A	9923.0	577739	391829
1044994	Charlton Old Farmhouse	Listed Building	II	9938.7	584985	380876
1370457	Woodpark Farmhouse And Attached Byre	Listed Building	II	10020.3	579806	384744
1041242	Garden Wall Attached To Front Of East Hepple Farmhouse	Listed Building	II	10037.1	600597	398310
1303486	East Hepple Farmhouse	Listed Building	II	10055.4	600616	398306
1011605	Simonside Cairn 670m west-north-west of Old Stell Crag	Scheduled Monument	N/A	10067.4	598711	402410
1041243	Christ Church	Listed Building	II	10078.6	600608	398451

HE Reference Number	Name	Type	Grade	Distance to Proposed Development (m)	X	Y
1042834	Milepost Approx 440 Yds East Of Edgehouse	Listed Building	II	10078.9	580486	405965
1371441	2 Medieval Gravestones Circa 1 Yard North Of Christ Church	Listed Building	II	10079.7	600611	398443
1155132	Farmbuildings Circa 20 Yards East Of East Hepple Farmhouse	Listed Building	II	10083.5	600638	398339
1044907	Little Swinburne Farmhouse	Listed Building	II	10100.3	577429	394888
1042079	Grotto On South Bank Of Hart Burn	Listed Building	II	10108.6	586532	408836
1371033	Footbridge Over Small Stream 15 Metres East Of B6343	Listed Building	II	10109.0	586340	408815
1009356	Cairn 320m WNW of Old Stell Crag	Scheduled Monument	N/A	10113.2	598534	402711
1370495	Ha-Ha Wall C20 Yards South And West Of Little Swinburne Farm	Listed Building	II	10118.5	577411	394872
1156415	Nether Houses	Listed Building	II	10120.6	597126	382982
1232567	Pill Box At Nt 994005	Listed Building	II	10123.8	600417	399316
1011415	Roman camp, 1.58km west of North Yardhope	Scheduled Monument	N/A	10124.6	600907	390913

HE Reference Number	Name	Type	Grade	Distance to Proposed Development (m)	X	Y
1044932	Catreen Farmhouse, Outbuildings And Wall	Listed Building	II	10124.7	578030	388503
1303400	Garden Wall, Sheds And Pigsty East And South Of Farmhouse	Listed Building	II	10129.0	577400	394908
1013089	Goodwife's Hut Romano-British settlement, 310m WNW of South Farm	Scheduled Monument	N/A	10131.0	578356	387164
1261883	The Manor House	Listed Building	II	10140.3	578173	387858
1155141	Cartshed Attached To Left Of Hepple Tower	Listed Building	II	10163.0	600647	398652
1371440	Hepple Tower	Listed Building	II*	10169.5	600652	398659
1008884	Hepple Tower	Scheduled Monument	N/A	10172.8	600654	398663
1008988	Romano-British farmstead 170m north of Cleugh Head	Scheduled Monument	N/A	10183.9	587596	380008
1042077	Old Schoolhouse	Listed Building	II*	10191.1	586197	408879
1009924	Petty Knowes Roman Cemetery and Length of Dere Street Roman Road, Rochester	Scheduled Monument	N/A	10193.3	598172	383721
1018994	Bastle 150m south west of Morrelhirst	Scheduled Monument	N/A	10220.6	595951	405777

HE Reference Number	Name	Type	Grade	Distance to Proposed Development (m)	X	Y
1042078	Hartburn War Memorial	Listed Building	II	10231.82173	586072	408903
1154596	Capheaton Bridge Approx 400 Yards South Of Makemerich	Listed Building	II	10249.7	578834	404169
1371032	Old Vicarage	Listed Building	II	10262.6	586092	408937
1041251	Nunnykirk Hall	Listed Building	I	10319.7	592626	408096
1042108	Bell Headstone 12M South-West Of St Andrew'S Church Porch	Listed Building	II	10342.1	586002	409004
1153390	Snowdon Headstone 18M South Of St Andrew'S Church Porch	Listed Building	II	10342.4	585993	409003
1153386	Robinson Headstone 16M South Of St Andrew'S Church Porch	Listed Building	II	10343.9	585996	409005
1304312	Nicholson Headstone 6M West Of St Andrew'S Church Porch	Listed Building	II	10344.6	586005	409007
1042116	Nicholson Headstone 3M West Of St Andrew'S Church Porch	Listed Building	II	10345.6	586005	409008
1391548	War Memorial By The Church Of St Giles	Listed Building	II	10346.4	577979	387786

HE Reference Number	Name	Type	Grade	Distance to Proposed Development (m)	X	Y
1304311	Hogg Headstone 10M South Of St Andrew'S Church Porch	Listed Building	II	10346.6	585998	409008
1153358	Hedley, Spearman And Bushby Memorials 8M South Of St Andrew'S Church	Listed Building	II	10347.3	586000	409009
1371010	Evans Headstone 16M South Of St Andrew'S Church Porch	Listed Building	II	10349.8	585990	409010
1042119	Sundial 3M East Of South Gate Of Churchyard Of St Andrew	Listed Building	II	10351.8	585983	409011
1371048	Badley And Brown Headstones 12M South Of St Andrew'S Church	Listed Building	II	10352.0	585995	409013
1042111	Forrester Headstone 15M South-East Of St Andrews Church Porch	Listed Building	II	10353.7	585990	409014
1042106	Anderson Headstone 9M South-East Of St Andrew'S Church Porch	Listed Building	II	10355.0	585988	409015
1304338	Pair Of Gibson Headstones C.6M South-East Of St Andrew'S Church Porch	Listed Building	II	10355.2	586000	409017
1042114	Hindmarsh And Metcalfe Headstones East Of St Andrew'S Church Porch	Listed Building	II	10355.3	586006	409018

HE Reference Number	Name	Type	Grade	Distance to Proposed Development (m)	X	Y
1042113	Heppel Headstone And Neighbour C.5M Se Of St Andrew'S Church	Listed Building	II	10356.6	586004	409019
1044952	Boundary Stone 600 Yards North-East Of Billerley Farm	Listed Building	II	10357.4	579705	384314
1042112	Harle Headstone 8.5M South-East Of St Andrew'S Church Porch	Listed Building	II	10358.5	585998	409020
1370467	Church Of St Giles	Listed Building	II*	10358.6	577962	387802
1304316	Thornton Headstone 5M South Of Chancel Of St Andrew'S Church	Listed Building	II	10358.7	586003	409021
1153370	Joseph Hepple Headstone C.5M East Of Church Porch	Listed Building	II	10358.9	586002	409021
1041247	Milestone Circa 200 Yards South West Of Coldside	Listed Building	II	10359.3	595379	406490
1042118	Robson Headstone 8M South-East Of St Andrew'S Church Porch	Listed Building	II	10361.3	585999	409023
1042110	Dodds Headstone 9M South-East Of St Andrew'S Church Porch	Listed Building	II	10361.4	585998	409023
1371047	Church Of St Andrew	Listed Building	I	10363.7	586013	409028

HE Reference Number	Name	Type	Grade	Distance to Proposed Development (m)	X	Y
1153357	Hanlon And Hepple Headstones 12M East Of St Andrew'S Church	Listed Building	II	10364.3	585999	409026
1042107	Atkinson Headstone 12M East Of St Andrew'S Church Porch	Listed Building	II	10365.8	586002	409028
1042117	Redshaw Headstone 16M East Of St Andrew'S Church Porch	Listed Building	II	10369.0	586000	409031
1371011	Grove Headstone 22M South Of Chancel Of St Andrew'S Church	Listed Building	II	10371.5	585990	409032
1155441	Boundary Stone Circa 300 Yards North East Of Simonside Summit	Listed Building	II	10373.5	598881	402687
1302895	Rochester War Memorial	Listed Building	II	10375.1	597873	383384
1042120	Winship Monuments 5M South Of Chancel Of St Andrew'S Church	Listed Building	II	10377.9	586000	409040
1042109	Clark And Tate Headstones 7M South Of Chancel Of St Andrew'S Church	Listed Building	II	10379.5	585996	409041
1371009	Chicken Headstone 19M South Of Chancel Of St Andrew'S Church	Listed Building	II	10379.6	585989	409040
1304320	Yallowly Headstone 3M South-East Of St Andrew'S Church Chancel	Listed Building	II	10382.3	585997	409044

HE Reference Number	Name	Type	Grade	Distance to Proposed Development (m)	X	Y
1042115	Hodgson Memorial 3M East Of Church Of St Andrew	Listed Building	II	10387.5	586002	409050
1009694	Romano-British farmstead, 850m west of Little Swinburne Reservoir	Scheduled Monument	N/A	10403.6	577118	393642
1044874	Rochester Old School House	Listed Building	II	10408.9	597895	383358
1011834	Defended settlement on Slate Hill, 300m north west of Bolam Lake	Scheduled Monument	N/A	10409.5	582161	407752
1015529	Two Romano-British settlements, two stone hut circles, field system and associated cord rig cultivation, 650m west of Nether Houses	Scheduled Monument	N/A	10422.0	597090	382312
1011409	Romano-British farmstead, 600m west of Little Swinburne Reservoir	Scheduled Monument	N/A	10444.2	577100	393842
1154129	Sandyford Cottages Farm Buildings And Garden Walls	Listed Building	II	10447.5	581406	407226
1044931	Birtley Castle, In Garden Of Birtley Hall	Listed Building	II	10469.6	577865	387737
1042105	Hartburn Bridge, Over The Hart Burn	Listed Building	II	10508.4	585987	409170
1011399	Round cairn, 700m north-east of Daw's Hill	Scheduled Monument	N/A	10528.4	601354	394507

HE Reference Number	Name	Type	Grade	Distance to Proposed Development (m)	X	Y
1303245	Cheviot Farmhouse With Cottage And Stable Attached	Listed Building	II	10532.4	576681	397915
1011422	Romano-British farmstead, 550m north-west of Barrasford Park	Scheduled Monument	N/A	10559.3	577112	391841
1232564	Pill Box At Nu 000008	Listed Building	II	10605.6	600656	400077
1154574	Kirkheaton Manor	Listed Building	II*	10628.3	577370	401832
1155134	Fell House Cottages	Listed Building	II	10653.4	576738	395788
1042797	Gatepiers, Wall And Mounting Block South And East Of Kirkheaton Manor	Listed Building	II	10655.6	577346	401847
1044938	Fell House Farmbuildings With Gingang	Listed Building	II	10662.1	576716	395860
1042796	Church Of St Bartholomew	Listed Building	II	10676.8	577294	401746
1155075	Limekiln C 300 Yards South Of Birtley Hall	Listed Building	II	10678.0	577660	387696
1370681	Hunter Gravestone Approx 15 Yards South Of Church Of St Bartholomew	Listed Building	II	10694.9	577274	401742
1044937	Fell House Farmhouse	Listed Building	II	10711.5	576672	395826

HE Reference Number	Name	Type	Grade	Distance to Proposed Development (m)	X	Y
1371036	Piers And Screen Walls At Entrance To Angerton Hall	Listed Building	II	10749.5	585158	409258
1153501	Gate Lodge To Angerton Hall	Listed Building	II	10753.4	585167	409264
1153513	5, High Angerton	Listed Building	II	10855.1	585389	409416
1011427	Round cairn on Holystone Common, part of round cairn cemetery	Scheduled Monument	N/A	10874.5	601639	394954
1390706	Dairy Parlour To East Of No 5	Listed Building	II	10881.5	585382	409441
1006610	Bremenium Roman station, High Rochester	Scheduled Monument	N/A	10901.1	598618	383277
1042083	High Angerton Farmhouse	Listed Building	II	10905.9	585395	409469
1042080	Garden Walls, Gateway And Steps, South Of Angerton Hall	Listed Building	II	10934.1	585057	409424
1153506	Pumphouse In The Park 300 Metres South Of Angerton Hall	Listed Building	II	10935.2	584775	409355
1371034	Angerton Hall And Attached Wall To North-East	Listed Building	II	10937.2	585073	409431
1042081	Ha-Ha Wall 25 Metres South Of Angerton Hall	Listed Building	II	10953.6	585044	409441

HE Reference Number	Name	Type	Grade	Distance to Proposed Development (m)	X	Y
1042082	Garden Walls And Attached Structures North-East Of Angerton Hall	Listed Building	II	10963.5	585192	409485
1011426	Round cairn on Holystone Common, part of round cairn cemetery	Scheduled Monument	N/A	10978.9	601732	395020
1011424	Romano-British farmstead, 70m south-west of Pity Me	Scheduled Monument	N/A	10990.6	576675	391792
1302885	The Bastle	Listed Building	II	10992.6	598574	383249
1052207	Milestone South Of Birdhopecraig United Reformed Church At Ngr 820980	Listed Building	II	11004.2	598167	382775
1156356	Birdhopecraig United Reformed Church	Listed Building	II	11008.3	598186	382789
1371035	Summerhouse, 70 Metres East Of Angerton Hall	Listed Building	II	11008.6	585098	409510
1044837	High Rochester Roman Fort	Listed Building	II	11018.4	598580	383216
1153516	Low Angerton Bridges Over River Wansbeck	Listed Building	II	11026.9	584324	409322
1044838	Rose Cottage	Listed Building	II	11029.7	598650	383282
1371037	Low Angerton Farmhouse And Outbuildings To East	Listed Building	II	11049.7	584250	409323

HE Reference Number	Name	Type	Grade	Distance to Proposed Development (m)	X	Y
1370623	Crossford Bridge Over River Font	Listed Building	II	11053.5	591182	409316
1014059	Round cairn, 750m north west of Bellion Farm	Scheduled Monument	N/A	11054.0	590925	409380
1304261	Thornton House	Listed Building	II	11062.3	586644	409804
1011606	Cairn 670m south of Great Tosson	Scheduled Monument	N/A	11103.9	599869	402586
1011402	Round cairn on Holystone Common, part of round cairn cemetery	Scheduled Monument	N/A	11104.1	601842	395113
1011401	Round cairn on Holystone Common, part of round cairn cemetery	Scheduled Monument	N/A	11105.0	601847	395256
1011836	Defended settlement, 200m south west of Bolam Hall	Scheduled Monument	N/A	11111.0	582305	408633
1370690	Wall And Gatepiers And Gate Approximately 350 Yards South West Of Bolam Hall	Listed Building	II	11116.3	582226	408535
1304022	Tomb Of Katherine Babington, Wall And Statues Approx 20 Yds West Of Harnham Hall	Listed Building	II	11137.7	580440	407349
1042818	Harnham Hall	Listed Building	II*	11138.4	580474	407378

HE Reference Number	Name	Type	Grade	Distance to Proposed Development (m)	X	Y
1370655	Byres And Granary To East Of Harnham Hall	Listed Building	II	11162.4	580474	407409
1154084	1, Harnham	Listed Building	II	11165.1	580488	407424
1153843	Dovecote And Outbuilding Approx 30 Yards North Of Bolam Hall	Listed Building	II	11167.0	582491	408732
1042819	Number 2 And Attached Shed	Listed Building	II	11168.0	580492	407431
1011400	Round cairn cemetery on Holystone Common	Scheduled Monument	N/A	11174.5	602027	395248
1014057	Round cairn, 400m north west of Bellion Farm	Scheduled Monument	N/A	11175.1	590611	409564
1154161	Garden Cottage And Stables To North West Of Shortflatt Tower	Listed Building	II	11188.0	581044	407878
1042820	Byre And Barn To East Of No 2	Listed Building	II	11192.1	580492	407462
1016710	Bastle 40m north east of Low Angerton	Scheduled Monument	N/A	11200.2	584339	409505
1370689	Bolam Hall East Wing, And Bolam Hall West Wing	Listed Building	II	11200.7	582458	408753
1006488	Oval mound 1/4 mile (400m) NW of Caistron Farm	Scheduled Monument	N/A	11211.2	601584	399231

HE Reference Number	Name	Type	Grade	Distance to Proposed Development (m)	X	Y
1042822	Garden Wall Attached To West Side Of Shortflatt Tower	Listed Building	II	11219.1	580988	407876
1303928	Sundial Approx 20 Yards West Of Shortflatt Tower	Listed Building	II	11239.5	580985	407899
1009693	Dunn Crags farmstead and irregular enclosed field system, 950m north-west of Colwell	Scheduled Monument	N/A	11240.3	576253	394551
1014058	Round cairn, 700m NNW of Bellion Farm	Scheduled Monument	N/A	11240.9	590932	409563
1154102	3 And 4, Harnham	Listed Building	II	11250.3	580522	407561
1303944	Garden Gates Approx 30 Yards East Of Shortflatt Tower	Listed Building	II	11263.8	581013	407949
1042821	Shortflatt Tower	Listed Building	I	11264.5	580995	407937
1155255	Milestone Circa A Quarter Of A Mile West Of Holling Hill	Listed Building	II	11270.7	596829	406387
1011392	Two Roman camps, 550m east of Burdhopecrag Hall	Scheduled Monument	N/A	11272.8	598809	382690
1370656	Garden Walls And Dovecote To South Of Nos 3 And 4	Listed Building	II	11272.9	580502	407574

HE Reference Number	Name	Type	Grade	Distance to Proposed Development (m)	X	Y
1370657	Armorial Beast Approx 10 Yds East Of Shortflatt Tower	Listed Building	II	11278.4	581002	407959
1011396	Cross dyke, south of Campville	Scheduled Monument	N/A	11291.1	602234	394702
1009374	Romano-British enclosed settlement 400m south east of Woolaw	Scheduled Monument	N/A	11296.1	598081	382246
1044884	Dovecote C 40 Yards West Of Hallington Hall	Listed Building	II	11318.3	575904	398231
1155634	Hallington Hall	Listed Building	II	11321.7	575903	398276
1008431	Romano-British farmstead, 540m north of Reaver Crag Farm	Scheduled Monument	N/A	11364.4	576171	393020
1370483	North Farm Cottage	Listed Building	II	11373.3	575862	398466
3979	Netherwitton	Conservation Area	N/A	11384.0	590382	410092
1156438	Bastle On South Side Of Road	Listed Building	II	11386.6	588942	378789
1011423	Romano-British farmstead, 750m east of Camphill Farm	Scheduled Monument	N/A	11390.8	576186	392433
1044839	Bastle On North Side Of Road	Listed Building	II*	11391.0	588982	378786

HE Reference Number	Name	Type	Grade	Distance to Proposed Development (m)	X	Y
1006429	Gatehouse South bastle	Scheduled Monument	N/A	11391.2	588943	378786
1011403	Blue Crags hillfort, 730m north-west of Colwell	Scheduled Monument	N/A	11391.5	576081	394642
1015527	North Bastle, Gatehouse	Scheduled Monument	N/A	11392.0	588982	378786
1011267	Tosson Burgh univallate hillfort, 450m west of Great Tosson	Scheduled Monument	N/A	11411.6	600483	402346
1011410	Stone hut circle, 950m north-west of Colwell	Scheduled Monument	N/A	11411.7	576141	394364
1370477	Hearse House C 30 Yards North East Of St Michaels Church	Listed Building	II	11416.3	577567	385824
1021037	Observation post 690m east of Watty Bell's Cairn	Scheduled Monument	N/A	11417.0	601894	389889
1042814	Gate Piers And Walls Approx 300 Yards South-East Of Bolam Hall	Listed Building	II	11417.2	582315	408923
1154703	Church Of St Michael	Listed Building	II	11448.9	577538	385809
1407348	Netherwitton War Memorial	Listed Building	II	11501.1	590201	409977

HE Reference Number	Name	Type	Grade	Distance to Proposed Development (m)	X	Y
1042874	Netherwitton Village Cross In Garden Of Font House	Listed Building	II	11501.4	590311	409954
1042875	Wellhouse In Garden 30 Metres South-West Of Font House	Listed Building	II	11508.6	590313	409961
1011395	Round cairn, 200m south-west of Campville	Scheduled Monument	N/A	11512.5	602346	394535
1009582	Romano-British farmstead, 175m south of Cockpit Well	Scheduled Monument	N/A	11528.2	600039	403140
1153913	Netherwitton Bridge Over River Font	Listed Building	II	11541.0	590180	410022
1044842	Thorneyburn Rectory	Listed Building	II	11563.3	587634	378651
1370692	The Old Vicarage	Listed Building	II	11568.2	582552	409209
1153897	Mounting Block Approx 20 Yards South Of Church Of St Andrew	Listed Building	II	11579.5	582581	409236
1304102	Church Of St Andrew	Listed Building	I	11580.2	582602	409247
1304053	Netherwitton Mill	Listed Building	II	11582.2	590190	410062
1153916	Anderson, Colley And 2 Other Headstones Approx 2-10 Yards South Of Church Of St Andrew	Listed Building	II	11585.0	582585	409244

HE Reference Number	Name	Type	Grade	Distance to Proposed Development (m)	X	Y
1042817	Cook, Hepple, Steel, Renwick And Crow Headstones Approx 2-8 Yards South Of Church Of St Andrew	Listed Building	II	11586.0	582589	409247
1302860	Stable And Coach House Circa 30 Yards North-West Of Thorneyburn Rectory	Listed Building	II	11587.3	587645	378626
1302858	Church Of St Aidan	Listed Building	II	11589.7	587688	378620
1042816	Gateway And Churchyard Wall To South Of Church Of St Andrew	Listed Building	II	11590.0	582569	409242
1153905	Bowman And Morgan Headstones Approx 20 Yds South Of Church Of St Andrew	Listed Building	II	11592.1	582577	409248
1370691	Robson Headstone Approx 15 Yards South Of Church Of St Andrew	Listed Building	II	11593.5	582580	409251
1304063	Snowball Headstone Approx 10 Yards South Of Church Of St Andrew	Listed Building	II	11593.7	582590	409256
1042815	Remains Of Cross Approx 15 Yards South Of Church Of St Andrew	Listed Building	II	11595.3	582582	409254
1232569	Pill Box At Nu 005 015	Listed Building	II	11597.7	601403	400865
1042910	Netherwitton Farmhouse	Listed Building	II	11612.9	590182	410095

HE Reference Number	Name	Type	Grade	Distance to Proposed Development (m)	X	Y
1015839	Watty Bell's round cairn	Scheduled Monument	N/A	11629.1	601890	389206
1153902	Garden House	Listed Building	II	11635.1	590616	410027
1021036	Observation post immediately north of Watty Bell's Cairn	Scheduled Monument	N/A	11641.8	601912	389195
1370503	Limekiln Circa 1/2 Mile North Of Heathery Hall	Listed Building	II	11643.8	590228	378638
1153532	Needleshallmoor Farmhouse	Listed Building	II	11675.8	587793	410453
1011394	Multivallate hillfort, 70m east of Campville	Scheduled Monument	N/A	11679.6	602514	394783
1042873	Folly 110 Metres West Of Netherwitton Hall	Listed Building	II	11684.9	590486	410105
1042084	Bridge On Track From Low Angerton To Howlet Hall	Listed Building	II	11691.1	584133	409958
1015528	Tarset fortified house, 180m east of Tarset Hall	Scheduled Monument	N/A	11698.0	585483	378831
1370504	Bridge Over Tarset Burn	Listed Building	II	11708.4	585872	378789
1015850	Beacon and enclosure, 175m east of Mootlaw	Scheduled Monument	N/A	11718.5	575951	401105

HE Reference Number	Name	Type	Grade	Distance to Proposed Development (m)	X	Y
1042909	Church Of St Giles	Listed Building	II*	11723.0	590410	410160
1303620	1 And 2, North Terrace	Listed Building	II	11732.6	577102	386097
1370479	Railings And Gate Piers C 5 Yards South Of Nos 1 And 2	Listed Building	II	11737.0	577096	386100
1042087	Tower Adjacent To Eastern House	Listed Building	II	11743.2	585651	410367
1014730	Round cairn, 230m south of Netherwitton Hall	Scheduled Monument	N/A	11748.1	590218	410229
1370643	Wall On South Side Of Walled Garden North-West Netherwitton Hall	Listed Building	II	11750.0	590521	410164
1302863	Redheugh Farmhouse	Listed Building	II	11766.2	588497	378406
1391547	War Memorial, Village Green	Listed Building	II	11768.5	577059	386106
1044843	Dovecote Circa 100 Yards South Of Redheugh Farmhouse	Listed Building	II	11778.9	588394	378395
1042872	Ha-Ha To South Of Netherwitton Hall	Listed Building	II	11779.0	590405	410218
1044953	Town Hall	Listed Building	II	11787.7	577028	386132
1156449	Tarset Castle	Listed Building	II*	11790.4	585482	378797

HE Reference Number	Name	Type	Grade	Distance to Proposed Development (m)	X	Y
1044906	Tithe Barn	Listed Building	II	11793.8	575767	393414
1304058	Coachmans House And Adjacent Buildings North Of Netherwitton Hall	Listed Building	II	11796.2	590506	410214
1042911	Netherwitton Hall	Listed Building	I	11798.3	590464	410225
1011408	Univallate hillfort in Oxhill Plantation, 450m north-east of Great Swinburne	Scheduled Monument	N/A	11799.5	575732	393997
1371423	St Mungo'S Well	Listed Building	II	11819.6	602580	395447
1371067	Tosson Tower	Listed Building	II*	11831.9	600516	402931
1008096	Great Tosson tower house	Scheduled Monument	N/A	11832.1	600518	402929
1042871	Game Larder 60 Metres North Of Netherwitton Hall	Listed Building	II	11833.1	590524	410249
1370642	Gate Piers And Screen Walls To South-East Of Netherwitton Hall	Listed Building	II	11835.0	590411	410274
1044958	The Allgood Cottages	Listed Building	II	11840.9	577038	385970
1042912	Stable Range North-East Of Netherwitton Hall	Listed Building	II	11849.8	590493	410272

HE Reference Number	Name	Type	Grade	Distance to Proposed Development (m)	X	Y
1006517	Holystone Priory (site of)	Scheduled Monument	N/A	11850.6	602625	395500
1009375	Unenclosed hut circle settlement 250m west of Woolaw	Scheduled Monument	N/A	11863.7	598462	381829
1370641	Cottage 100 Metres North-East Of Netherwitton Hall	Listed Building	II	11867.3	590540	410280
1303234	Church Of St Mary	Listed Building	II	11882.3	602646	395504
1303601	The Pinfold	Listed Building	II	11883.0	577084	385759
1044957	Willow Cottage	Listed Building	II	11883.5	577039	385860
1011837	Round cairn, 400m SSW of Bolam church	Scheduled Monument	N/A	11883.6	582226	409400
1017196	Lordenshaw multivallate hillfort, Romano-British settlements, field system, cairnfield, cross dyke, round cairn cemetery, rock art and medieval park pale	Scheduled Monument	N/A	11886.8	599229	405554
1303206	Garden Walls And Corner Buildings East And South Of Priory Farmhouse	Listed Building	II	11889.5	602650	395456
1041282	Churchyard Wall To West Of Church Of St Mary	Listed Building	II	11890.0	602651	395466

HE Reference Number	Name	Type	Grade	Distance to Proposed Development (m)	X	Y
1303355	Tosson Tower Farmhouse	Listed Building	II	11894.4	600568	402966
1042811	Boundary Stones In Laker Plantation Approx 440 Yards North Of Belsay Dene House	Listed Building	II	11906.8	578610	406640
1044954	The Old School	Listed Building	II	11917.3	576888	386132
1041284	Priory Farmhouse	Listed Building	II	11919.4	602679	395430
1370440	Shitlington Cross C300 Yards West Of Bridge House	Listed Building	II	11924.1	579790	381888
1008565	Medieval wayside cross, 300m west of Bridge House	Scheduled Monument	N/A	11929.3	579790	381888
1155309	The Manor House	Listed Building	II	11937.6	575580	395051
1155695	Mill House	Listed Building	II	11942.0	602708	395544
1041285	Garage And Shed In Garden Of Woodbine Cottage	Listed Building	II	11962.7	602727	395513
1011833	Bowl barrow, 200m ENE of Shortflatt	Scheduled Monument	N/A	11972.1	580574	408512
1042085	Lodge At Entrance To Meldon Park	Listed Building	II	11996.2	585606	410616
1155711	The Salmon Inn	Listed Building	II	11997.0	602755	395410

HE Reference Number	Name	Type	Grade	Distance to Proposed Development (m)	X	Y
1153528	Piers And Screen Walls At Entrance To Meldon Park	Listed Building	II	12010.0	585612	410631
1042823	Bridge Approx 440 Yards East Of Shortflatt Tower	Listed Building	II	12039.1	580953	408847
1008984	Romano-British farmstead and earlier palisaded settlement, 800m SSE of Bridge House	Scheduled Monument	N/A	12057.8	578966	382483
1154885	Boundary Stone	Listed Building	II	12077.6	580464	381052
1009373	Romano-British farmstead 570m west of Woolaw	Scheduled Monument	N/A	12079.0	598451	381511
1370493	Limekiln C100 Yards West Of Colwell Village	Listed Building	II	12095.6	575436	394742
1011418	Motte and bailey castle on Money Hill	Scheduled Monument	N/A	12098.7	575722	390793
1370511	Snabdaugh Farmhouse And Attached Cottage	Listed Building	I	12113.6	584679	378686
1042086	Wall And Cistern To West Of Meldon Park Stable Block	Listed Building	II	12137.1	585541	410748
1010519	The Lady's Well and section of Roman road	Scheduled Monument	N/A	12152.2	602915	395282
1041283	The Lady'S Well	Listed Building	I	12163.6	602913	395282

HE Reference Number	Name	Type	Grade	Distance to Proposed Development (m)	X	Y
1371038	Stable Block At Meldon Park And Wall To South	Listed Building	II*	12166.8	585540	410778
1017597	Roman Camp, 750m SSW of Sills Farm	Scheduled Monument	N/A	12179.0	599695	382529
1370687	Farmbuildings To North Of Belsay Dene House	Listed Building	II	12181.4	578187	406568
1042899	Meldon Park	Listed Building	II*	12181.5	585459	410779
1303381	Carriage House And Groom'S Cottages To North-East Of Swinburne Castle	Listed Building	II	12194.0	575366	393494
1304157	Conservatory Adjoining North-East Corner Of Meldon Park	Listed Building	II*	12202.1	585500	410807
1044905	Swinburne Castle And Attached Stable	Listed Building	II*	12206.5	575354	393442
1155340	Stable Block To East Of Swinburne Castle	Listed Building	II*	12209.9	575350	393506
1370618	Fountain On Lawn To East Of Meldon Park	Listed Building	II	12213.4	585480	410815
1042810	Belsay Dene House	Listed Building	II	12214.1	578152	406577
1155321	Wingate Moor Farmhouse And Attached Farmbuildings	Listed Building	II	12214.5	593909	409603

HE Reference Number	Name	Type	Grade	Distance to Proposed Development (m)	X	Y
1008662	Romano-British farmstead, 120m south west of Cat's Elbow	Scheduled Monument	N/A	12225.7	575331	392907
1042900	Wall On North Of Garden To East Of Meldon Park	Listed Building	II	12231.6	585524	410841
1370494	Orangery To East Of Swinburne Castle	Listed Building	II	12236.0	575324	393491
1371066	Flotterton Cottages	Listed Building	II	12238.3	602481	399800
1303353	Pant Circa 15 Yards North East Of Allerdene	Listed Building	II	12241.5	601405	402289
1153808	Terrace Walls And Steps To South Of Meldon Park	Listed Building	II	12244.2	585461	410843
1042055	Chirm Farmhouse	Listed Building	II	12246.2	595535	408725
1155424	Garden Wall To West Of Flotterton House	Listed Building	II	12254.9	602411	400073
1001042	Belsay Hall	Registered Park and Garden	I	12257.9	578470	408853
1370489	Gate Piers C100 Yards North Of Chipchase Castle	Listed Building	II	12279.5	575882	388253
1042060	Flotterton House	Listed Building	II	12283.1	602426	400117
1044900	Steward'S House	Listed Building	II	12285.2	575817	388582

HE Reference Number	Name	Type	Grade	Distance to Proposed Development (m)	X	Y
1371442	Milestone Circa A Quarter Of A Mile East Of Lordenshaw	Listed Building	II	12299.2	598287	406294
1154720	Limekiln C 1/2 Mile North Of Hetherington Farm	Listed Building	II	12303.8	578741	382426
1011904	Romano-British enclosed settlement and medieval settlement 300m south of Burdhope	Scheduled Monument	N/A	12312.0	598585	381280
1277014	Pill Box At Nu 019 018	Listed Building	II	12336.8	601591	402152
1370509	Chirdonburn Bridge	Listed Building	II	12359.8	585046	378322
1008990	Romano-British farmstead, 500m north of Watergate	Scheduled Monument	N/A	12368.0	579950	381088
1044898	Wall And Gate Piers C 100 Yards East Of Chipchase Castle	Listed Building	II	12384.2	575740	388445
1042063	East Newtown Farmhouse	Listed Building	II	12401.9	600735	403604
1011411	Chipchase Tower	Scheduled Monument	N/A	12426.2	575735	388239
1155161	Chipchase Castle	Listed Building	I	12426.9	575731	388257
1044897	Chapel At Chipchase Castle	Listed Building	I	12441.2	575697	388360

HE Reference Number	Name	Type	Grade	Distance to Proposed Development (m)	X	Y
1011393	Roman camp, 400m SSW of Sills Farm	Scheduled Monument	N/A	12467.4	600047	382525
1041245	The Lonnen	Listed Building	II	12524.5	597516	407474
1011414	Roman camp and prehistoric round cairn 700m north-east of Bellshiel Bridge	Scheduled Monument	N/A	12550.2	599818	381832
1277015	Pill Box At Nu 035 012	Listed Building	II	12630.6	601050	403560
1370327	Outbuildings (Including Rose Cottage) Around 2 Yards To North-West Of Park End	Listed Building	II	12639.7	575760	387206
1045210	Wall, Coach House And Cart Shed Adjoining North Return Of Park End	Listed Building	II	12658.5	575730	387244
1045251	Park End	Listed Building	II	12687.4	575700	387244
1019563	Stone hut circle 980m ENE of Wilkwood East	Scheduled Monument	N/A	12690.7	603292	390242
1002908	Gunnerton Crag camps	Scheduled Monument	N/A	12705.1	574944	391398
1011405	Round cairn, 450m SSE of Swinburne Castle	Scheduled Monument	N/A	12707.9	574849	393604

HE Reference Number	Name	Type	Grade	Distance to Proposed Development (m)	X	Y
1152985	Bridge Approx 600 Yards West-North-West Of Belsay Castle	Listed Building	II	12711.2	578661	407862
1042895	North Side Eastern Two Houses	Listed Building	II	12716.3	585617	411347
1042840	Bridge And Gateway Approx 750 Yards West Of Belsay Castle	Listed Building	II	12716.8	578542	407752
1042896	North Side Garden Walls To South Of Eastern Two Houses	Listed Building	II	12722.4	585597	411350
1008987	Romano-British farmstead, 400m north east of Hole House	Scheduled Monument	N/A	12754.5	577295	383527
1044956	Bridge Adjacent To Ramshaw'S Mill	Listed Building	II	12775.3	576761	384410
1154867	Ramshaw'S Mill And Farmhouse	Listed Building	II	12788.6	576737	384426
1017198	Round cairn on Garleigh Hill, 790m north east of Lordenshaw	Scheduled Monument	N/A	12791.6	599145	406093
1015517	Belsay tower house and attached unfortified wing, deserted medieval village, possible moated site, promontory fort and watch post	Scheduled Monument	N/A	12824.1	578583	408146
1044858	Footbridge Over River North Tyne	Listed Building	II	12827.2	586133	377587

HE Reference Number	Name	Type	Grade	Distance to Proposed Development (m)	X	Y
1011643	Two bastles, an 18th century farmhouse and associated enclosures at Black Middings	Scheduled Monument	N/A	12848.0	590029	377330
1437150	Hallington War Memorial	Listed Building	II	12849.6	574384	398478
1304125	2 Loose Boxes To North-West Of Meldon Park Farmhouse	Listed Building	II	12856.3	585179	411414
1044885	Hallington Mill	Listed Building	II	12872.9	574350	398270
1008989	Romano-British farmstead, 330m north west of Sidwood Cottage	Scheduled Monument	N/A	12879.3	589248	377285
1042839	Byres And Shelter Sheds Approx 10 Yards North Of Bantam Folly, Belsay Castle	Listed Building	II	12887.4	578602	408050
1042901	Farmbuildings To North Of Meldon Park Farmhouse	Listed Building	II	12887.7	585190	411448
1042062	Warton Farmhouse	Listed Building	II	12888.3	602845	400744
1370619	Meldon Park Farmhouse	Listed Building	II	12901.5	585142	411453
1153969	Folly Farmhouse And Attached Barn	Listed Building	II	12907.1	580565	409630
1152975	Bantam Folly, Approx 200 Yards West Of Belsay Castle	Listed Building	II	12907.6	578589	408066

HE Reference Number	Name	Type	Grade	Distance to Proposed Development (m)	X	Y
1044899	Boat House C600 Yards South Of Chipchase Castle	Listed Building	II	12914.6	575241	388223
1156429	Black Middens Bastlehouse Circa 1/2 Mile South-East Of Comb	Listed Building	II*	12931.6	589992	377312
1042902	Bridge Over River Wansbeck 150 Metres North Of Farm	Listed Building	II	12945.9	585288	411525
1011406	Round cairn, 650m south of Swinburne Castle	Scheduled Monument	N/A	12956.1	574602	393432
1011391	Roman camp, 250m north-west of Silloans	Scheduled Monument	N/A	12958.1	600708	382232
1155349	Church Of St Christopher	Listed Building	II	12967.4	574967	390479
1304120	Deerkeepers Cottage	Listed Building	II	12982.0	585153	411537
1011407	Standing stone, 770m south-east of Swinburne Castle	Scheduled Monument	N/A	13021.0	574546	393753
1042833	Milepost At Junction With B6309	Listed Building	II	13033.3	579358	408913
1370666	Bridge Approx 350 Yards North Of Belsay Castle	Listed Building	II	13054.0	578861	408518
1153699	Farmbuildings To North Of Meldon Lane House	Listed Building	II	13086.1	583003	411048

HE Reference Number	Name	Type	Grade	Distance to Proposed Development (m)	X	Y
1014060	Two defended settlements, 200m north of Gallowshaw	Scheduled Monument	N/A	13106.5	590407	411675
1042898	Meldon Lane House	Listed Building	II	13114.7	582980	411070
1156562	Little Park End	Listed Building	II	13117.9	575130	387753
1010034	Hill House bastle and associated enclosures, 850m NNW of Sidwood Cottage	Scheduled Monument	N/A	13134.2	589774	377059
1203449	Barn And Gingang North East Of Thropton Demesne Farmhouse	Listed Building	II	13145.2	602268	402598
1017727	Barrow Burn unenclosed hut circle settlement, 300m north of Yearning Crag	Scheduled Monument	N/A	13147.5	603923	390874
1370478	Low Stead Farmhouse And Attached Farm Buildings	Listed Building	II	13157.0	578390	381547
1370665	Stables Approx 30 Yds North-West Of Belsay Castle	Listed Building	II	13171.0	578603	408442
1154823	Farmbuildings South Of Low Stead Farmhouse	Listed Building	II	13177.0	578370	381539
1015843	Standing stone on Bygate Hill, 660m north west of Bygate Farm	Scheduled Monument	N/A	13177.7	577036	406712

HE Reference Number	Name	Type	Grade	Distance to Proposed Development (m)	X	Y
1304526	Bridge Approx 440 Yds North-East Of Belsay Castle	Listed Building	II	13180.2	578896	408717
1232571	Pill Box At Nu 045 010	Listed Building	II	13192.5	600997	404564
1042838	Kennels Approx 40 Yds North Of Belsay Castle	Listed Building	II	13194.3	578607	408477
1370306	Dovecote 75 Metres South-East Of Low Park End And Dovecote	Listed Building	II	13211.0	574983	387997
1041913	Barn, Gingang And Shelter Sheds To South West Of The Peel	Listed Building	II	13218.9	602297	402697
1370664	Courtyard Wall East And North Of Belsay Castle	Listed Building	II	13218.9	578587	408492
1281669	Stable, Granary And Henhouse To South East Of The Peel	Listed Building	II	13224.8	602293	402716
1042837	Belsay Castle	Listed Building	I	13229.3	578554	408475
1371107	The Peel With Attached Cartshed	Listed Building	II	13240.6	602314	402711
1041912	Three Wheat Heads Inn	Listed Building	II	13248.2	602260	402821
1281704	Outbuilding And Garage Range To East Of Three Wheat Heads Inn	Listed Building	II	13250.5	602250	402843

HE Reference Number	Name	Type	Grade	Distance to Proposed Development (m)	X	Y
1370469	Pair Of Milestones C. 1/4 Mile West Of A68	Listed Building	II	13256.8	574273	394831
1281695	Thropton United Reformed Church With Front Wall And Gatepiers To Manse	Listed Building	II	13258.0	602247	402863
1017197	Two round cairns 590m and 610m east of Burn Brae	Scheduled Monument	N/A	13259.5	599949	405939
1041910	Roman Catholic Church Of All Saints	Listed Building	II*	13259.9	602203	402942
1281718	Gatepiers And Attached Walls To West Of Roman Catholic Church Of All Saints	Listed Building	II	13266.2	602215	402934
1041911	Presbytery Attached To Roman Catholic Church Of All Saints	Listed Building	II	13266.5	602203	402955
1203370	Cottage 40 Metres South West Of Thropton Bridge	Listed Building	II	13271.9	602173	403016
1371144	Roadside Wall And Gatepiers To East Of Roman Catholic Presbytery	Listed Building	II	13276.3	602209	402964
1041909	Woodbine Cottage	Listed Building	II	13290.6	602272	402885
1371143	Thropton Bridge Over The Wreigh Burn	Listed Building	II	13299.3	602187	403046
1203358	Selby House	Listed Building	II	13300.0	602220	402992

HE Reference Number	Name	Type	Grade	Distance to Proposed Development (m)	X	Y
1018537	Dally Castle fortified house and tower house	Scheduled Monument	N/A	13310.2	584379	377492
1006431	Iron Age enclosure on Whittle Hill	Scheduled Monument	N/A	13346.9	585779	412111
1044856	Dally Castle	Listed Building	I	13351.4	584383	377482
1370510	Greystead Rectory	Listed Building	II	13356.8	585851	377104
1021285	Bastle immediately east of Mortley	Scheduled Monument	N/A	13357.1	577380	382419
1042841	Belsay Village Cross Approx 250 Yds East Of Belsay Castle	Listed Building	II	13374.5	578552	408671
1008699	Cairn 570m east-north-east of Wittondean Farm	Scheduled Monument	N/A	13375.1	600047	406010
1015518	Medieval wayside cross, 190m east of Belsay Tower	Scheduled Monument	N/A	13379.7	578552	408671
1011292	Medieval monastic sheep farm (bercaria), 550m north-east of Whittondean Farm	Scheduled Monument	N/A	13392.9	600200	405955
1044857	Church Of St Luke	Listed Building	II	13393.3	585812	377075

HE Reference Number	Name	Type	Grade	Distance to Proposed Development (m)	X	Y
1018949	Two round cairns 880m north east of Wilkwood East	Scheduled Monument	N/A	13422.2	603613	388700
1000098	Frontiers of the Roman Empire (Hadrian's Wall)	World Heritage Site	N/A	13437.5	563796	378998
1154806	High Moralee Farmhouse	Listed Building	II	13444.6	576114	384198
1042750	Barn, Stable And Cartshed Approx 20 Yds West Of South Farm	Listed Building	II	13470.3	574220	401296
1370694	South Farm	Listed Building	II	13488.2	574210	401327
1041914	Pumphouse 150 Metres West Of Westfield Farmhouse	Listed Building	II	13488.8	603321	401178
1042747	Church Of All Saints	Listed Building	II	13496.2	574278	401593
1155680	Bingfield House	Listed Building	II	13498.0	573732	398435
3964	Belsay	Conservation Area	N/A	13499.5	578891	410002
1371142	Outbuilding Range To North Of Westhills Farmhouse	Listed Building	II	13501.6	601976	403754

HE Reference Number	Name	Type	Grade	Distance to Proposed Development (m)	X	Y
1370693	Dixon, Robson And 2 Other Headstones Approx 10 Yards South Of Church Of All Saints	Listed Building	II	13505.7	574266	401586
1042748	Bell, Aynsley, Stockdale And Wilkinson Headstones Approx 5 Yards South Of Church Of All Saints	Listed Building	II	13508.5	574266	401596
1042842	Walled Garden And Garden Cottages North Of Belsay Hall	Listed Building	II	13522.4	578524	408845
1153649	Walls Around Winter Garden Approx 150 Yds West Of Belsay Hall	Listed Building	II	13522.8	578332	408670
1044889	Lodge To Bingfield House	Listed Building	II	13526.7	573700	398370
1281744	Shelter Sheds And Granary 80 Metres North East Of Westhills Farmhouse	Listed Building	II	13547.8	602004	403795
1011291	West Hills multivallate hillfort	Scheduled Monument	N/A	13558.6	602086	403793
1153623	North Lodge	Listed Building	II	13567.7	578530	408911
1458498	Meldon War Memorial	Listed Building	II	13580.8	583991	411884
1011293	Cup and ring marked rock and adjacent stone setting, 820m east of Whittondean Farm	Scheduled Monument	N/A	13585.8	600114	406252

HE Reference Number	Name	Type	Grade	Distance to Proposed Development (m)	X	Y
1370667	Pigsty, Forge And Garden Wall Approx 10 Yards North Of Belsay Hall Stables	Listed Building	II	13590.9	578455	408875
1370617	Meldon Village Farmhouse	Listed Building	II	13603.5	583916	411887
1042749	Limekiln Approx 440 Yards East Of Ryal	Listed Building	II	13605.9	574365	402219
1304184	Garden Walls To South Of Meldon Village Farmhouse	Listed Building	II	13611.3	583901	411891
1153036	Stable Block Approx 30 Yards North-East Of Belsay Hall	Listed Building	II*	13612.4	578434	408885
1304489	Belsay Hall	Listed Building	I	13623.1	578363	408835
1042843	Steps And Terrace Wall Approx 5 Yards South Of Belsay Hall	Listed Building	II	13632.7	578340	408827
1370505	High Thorneyburn Farmhouse	Listed Building	II	13641.3	586809	376651
1042844	Terrace Wall Approx 30 Yards South Of Belsay Hall	Listed Building	II	13655.0	578307	408827
1011290	Standing stone, 810m north-east of Whittondean Farm	Scheduled Monument	N/A	13658.4	600238	406214
1370616	Church Of St John The Baptist	Listed Building	I	13670.0	583877	411945

HE Reference Number	Name	Type	Grade	Distance to Proposed Development (m)	X	Y
1153685	Thompson Memorial 3 Metres South Of Parish Church Door	Listed Building	II	13670.5	583868	411943
1042897	Memorial 3 Metres South-East Of Parish Church Door	Listed Building	II	13673.8	583870	411947
1014069	Unenclosed hut circle settlement, 180m north east of Sandyway Heads	Scheduled Monument	N/A	13686.5	575041	404421
1604	Whitton	Conservation Area	N/A	13686.5	601066	405751
1011286	Cairn 210m north-east of Westhills Farm	Scheduled Monument	N/A	13697.3	602085	403942
1155233	Milestone Circa 1 Mile South Of Rothbury	Listed Building	II	13699.3	599784	406738
1041280	Harbottle Castle (New)	Listed Building	II	13721.9	604634	393710
1001051	Nunwick	Registered Park and Garden	II	13725.7	573921	388374
1042846	Boat House 450 Yards North-East Of Belsay Hall	Listed Building	II	13729.4	578534	409130
1155646	The Stable	Listed Building	II	13730.4	604648	393577

HE Reference Number	Name	Type	Grade	Distance to Proposed Development (m)	X	Y
1015845	Round cairn 680m north east of Bygate Farm	Scheduled Monument	N/A	13742.7	576937	407510
1303251	Presbyterian Church	Listed Building	II	13756.3	604682	393241
1044939	The Old School	Listed Building	II	13761.2	574098	390719
1371420	Pant Or Well In Garden Wall Of Woodbine Cottage	Listed Building	II	13762.4	604684	393453
1371419	New Hall	Listed Building	II	13769.5	604689	393523
1041275	Clennel Memorial Fountain	Listed Building	II	13771.0	604694	393394
1041276	Border House And Attached Garden Wall	Listed Building	II	13779.3	604704	393312
1041277	Cherry Tree House	Listed Building	II	13779.9	604705	393288
1041279	Braeside	Listed Building	II	13782.4	604708	393246
1303250	Post Office Waterloo Cottage	Listed Building	II	13782.5	604708	393257
1371422	Ivy Cottage	Listed Building	II	13783.8	604709	393277
1371421	Plum Tree Cottage	Listed Building	II	13784.1	604709	393298

HE Reference Number	Name	Type	Grade	Distance to Proposed Development (m)	X	Y
1041278	Waterloo House	Listed Building	II	13784.6	604710	393266
1042845	Cascade At East End Of Belsay Lake, Approx 270 Yards South Of Belsay Hall	Listed Building	II	13785.7	578145	408855
1371457	Garden Cottage	Listed Building	II	13786.8	604704	393590
1041274	Harbottle Church Of England Aided First School	Listed Building	II	13792.6	604713	393495
1154027	Farmbuildings To The North Of Witton Shields Farmhouse	Listed Building	II	13799.9	590423	412279
1019397	Romano-British settlement 810m south of Slippery Crags	Scheduled Monument	N/A	13811.6	604109	388926
1020386	Motte and bailey castle and shell keep castle at Harbottle	Scheduled Monument	N/A	13825.5	604811	393255
1011289	Cup and ring marked rock, 940m south-west of Wagtail Farm	Scheduled Monument	N/A	13832.8	600145	406565
1041273	Icehouse In Garden Of Windley	Listed Building	II	13834.3	604752	393575
1042779	South Hall	Listed Building	II*	13850.8	574726	404010
1154042	Garden And Yard Walls West Of Witton Shields Tower	Listed Building	II	13856.7	590409	412340

HE Reference Number	Name	Type	Grade	Distance to Proposed Development (m)	X	Y
1303497	Garden Wall And Privy Attached To East Of South Hall	Listed Building	II	13857.3	574728	404032
1041281	Harbottle Castle	Listed Building	I	13870.2	604796	393230
1042878	Witton Shields Tower	Listed Building	II	13876.4	590419	412358
1371443	Farmbuildings West Of Pike House	Listed Building	II	13885.3	599376	407466
1371030	Whitton Tower	Listed Building	II*	13900.6	601052	405657
1041288	The Peels Farmhouse	Listed Building	II	13911.3	604787	394271
1011616	Old Rothbury multivallate hillfort and cairnfield	Scheduled Monument	N/A	13911.6	602017	404644
1155249	Pike House	Listed Building	II	13917.7	599393	407496
1008991	Shilla Hill bastle 350m west of Comb	Scheduled Monument	N/A	13918.6	590390	376362
1155465	Whitton Pant Circa 40 Yards North Of Whitton Tower	Listed Building	II	13918.6	601089	405640
1155472	Sharpe'S Folly	Listed Building	II*	13919.4	600939	405823
1371426	4 And 5 Peels Cottages	Listed Building	II	13932.5	604816	394179

HE Reference Number	Name	Type	Grade	Distance to Proposed Development (m)	X	Y
1155791	Stable And Granary Circa 10 Yards North Of The Peels Farmhouse	Listed Building	II	13933.5	604810	394257
1155787	Byre And Shelter Shed Circa 40 Yards North West Of The Peels Farmhouse	Listed Building	II	13954.2	604834	394224
1018940	Round cairn 960m ENE of West Wilkwood	Scheduled Monument	N/A	13957.1	604208	388797
1052206	Milestone North West Of Bellshiel Bridge At Ngr 802997	Listed Building	II	13957.7	599894	380320
1045250	Nunwick Mill House	Listed Building	II	13974.9	574050	389012
1156539	Nunwick Mill	Listed Building	II	13983.7	574043	388999
1009674	Bastle at Horneystead, 400m south west of The Ash	Scheduled Monument	N/A	14008.2	577305	381481
1153674	Field Hall Lodge	Listed Building	II	14015.1	578734	409671
1370711	Paddock Wall South Of South Hall	Listed Building	II	14015.5	574596	404127
1011404	Cairn group 330m south-east of Bellshiel Law	Scheduled Monument	N/A	14017.1	601055	381438

HE Reference Number	Name	Type	Grade	Distance to Proposed Development (m)	X	Y
1371029	Terrace Wall Circa 20 Yards West Of Whitton Grange	Listed Building	II	14017.3	601152	405719
1302826	Remains Of Piers And Water Channel, North Of Nunwick Mill	Listed Building	II	14025.4	574001	388998
1042065	Gates, Gatepiers And Garden Walls South Of Whitton Grange	Listed Building	II	14031.1	601118	405782
1370329	Ha Ha Wall To East And South Of Nunwick Hall	Listed Building	II	14045.3	574133	387997
1155453	Whitton Cottage Whitton Grange	Listed Building	II	14047.2	601157	405760
1014070	Standing stone with cup markings, 230m south of Sandyway Heads	Scheduled Monument	N/A	14049.4	574657	404347
1042066	Wall, Arbour And Base Of Tower Attached To South Of Whitton Grange	Listed Building	II	14050.5	601145	405780
1302602	Nunwick Hall And Ranges Around Service Court	Listed Building	II*	14051.8	574134	387957
1021025	World War I practice trenches 740m north west of Short Fell	Scheduled Monument	N/A	14056.2	602580	383491
1303326	Gazebo Circa 20 Yards North Of Whitton Grange	Listed Building	II	14056.4	601187	405738

HE Reference Number	Name	Type	Grade	Distance to Proposed Development (m)	X	Y
1006509	Round barrow N of Reaverhill	Scheduled Monument	N/A	14060.7	573771	390767
1042064	Garden Wall In Front Of Whitton Farmhouse	Listed Building	II	14071.4	601136	405824
1042061	Glebe Farmhouse	Listed Building	II	14078.7	603297	402654
1044936	Gateway, Lodges And Walls At Entrance To Swinburne Castle	Listed Building	II*	14081.7	573478	393570
1613	Rothbury	Conservation Area	N/A	14085.4	601727	405727
1302565	Farmbuildings To North Of Nos 1, 2 And 3 Townhead Farmhouses	Listed Building	II	14085.7	574142	387744
1155452	Whitton Farmhouse	Listed Building	II	14087.7	601153	405829
1011288	Cupmarked stone, 690m south-west of Wagtail Farm	Scheduled Monument	N/A	14090.2	600449	406621
1014071	Round cairn, 280m SSE of Sandyway Heads	Scheduled Monument	N/A	14109.6	574628	404442
1303351	The Old Schoolhouse	Listed Building	II	14110.9	603428	402466

HE Reference Number	Name	Type	Grade	Distance to Proposed Development (m)	X	Y
1006498	Camp on Grindstone Law	Scheduled Monument	N/A	14114.8	573309	400378
1155810	Garden Walls With Rails, Gate And Attached Cottage, To West Of Haughton Strother Farmhouse	Listed Building	II	14143.3	573830	389551
1370567	Haughton Strother Farmhouse And Attached Outbuilding To East	Listed Building	II	14148.2	573823	389578
1153693	Woodhouse	Listed Building	II	14151.4	578990	410045
1372337	Pill Box At Nu 067005	Listed Building	II	14151.5	600406	406758
1304154	Farmbuildings Approx 20 Yards South-West Of Woodhouse	Listed Building	II	14152.1	578960	410023
1304082	Pups Kennels 20 Metres West Of Kennelmans House	Listed Building	II	14152.6	584126	412510
1370330	Bridge 450 Metres South East Of Nunwick Hall	Listed Building	II	14153.6	573957	388376
1303457	Brockley Hall Farmhouse	Listed Building	II	14153.9	598709	408586
1370622	Kennelmans House At North-West Corner Of Kennel Block	Listed Building	II	14177.3	584124	412535
1042906	Western House	Listed Building	II	14180.5	584099	412532

HE Reference Number	Name	Type	Grade	Distance to Proposed Development (m)	X	Y
1042847	Stable Block Approx 20 Yards South Of Woodhouse	Listed Building	II	14183.4	578970	410070
1009459	Bellshiel Law long cairn	Scheduled Monument	N/A	14188.7	601175	381316
1045213	Piers And Quadrant Walls 250 Metres West Of Nunwick Hall	Listed Building	II	14189.2	574040	387726
1041246	Farmbuildings Attached To East Of Brockley Hall Farmhouse	Listed Building	II	14190.1	598719	408627
1008992	Bastle and associated buildings 730m north west of Comb	Scheduled Monument	N/A	14191.1	591006	376124
1370502	Borbie Castle Circa 1/2 Mile North-West Of Comb	Listed Building	II	14192.0	590991	376153
1153858	Main Kennel Block	Listed Building	II	14200.1	584126	412559
1042826	The Old School House	Listed Building	II	14206.1	579041	410152
1006477	Defended settlement, 360m north east of Pike House	Scheduled Monument	N/A	14210.6	599679	407679
1157032	Spiral Column Near North-East Corner Of Walled Garden In Nunwick Park	Listed Building	II	14216.6	573988	387845
1041946	Highfield And Adjacent Cottage To East	Listed Building	II	14236.0	601670	405411

HE Reference Number	Name	Type	Grade	Distance to Proposed Development (m)	X	Y
1042905	Eastern House And Wall To North	Listed Building	II	14244.3	584148	412610
1042070	Stone On North Side Of Old Road, 30 Meres North East Of Present Bridge Over Whitton Burn	Listed Building	II	14254.0	600574	406731
1303495	Elwood House	Listed Building	II	14257.3	573472	391382
1042849	Gateways, Wall And Railings Approx 40 Yds West Of Belsay County First School	Listed Building	II	14288.8	578867	410124
1203271	Former Congregational Church, Now Church Hall	Listed Building	II	14290.8	601704	405457
1302419	Allgood Farmhouse	Listed Building	II	14303.4	574529	385616
1011294	Cup and ring marked rocks on Chirnells Moor, 800m east of Red Chirnells	Scheduled Monument	N/A	14316.0	602752	404142
1153721	Belsay County First School	Listed Building	II	14318.9	578875	410168
1041945	Orchard Guest House	Listed Building	II	14320.7	601703	405508
1045214	The Old Kennels Adjoining House And Yard Walls 60 Metres South East Of Walled Garden In Nunwick Park	Listed Building	II	14340.9	573856	387872
1157094	Garden House	Listed Building	II	14347.4	573876	387738

HE Reference Number	Name	Type	Grade	Distance to Proposed Development (m)	X	Y
1153899	Barns And Gingang To South Of Western Farmhouse	Listed Building	II	14351.5	585824	413026
1371120	Monument To First Lord Armstrong At South West Of Detached Graveyard	Listed Building	II	14351.6	601575	405725
1041944	Ogle House	Listed Building	II	14355.9	601713	405553
1203255	West End House	Listed Building	II	14364.8	601714	405566
1041936	Monument To Walter Mavin At South East Of Detached Graveyard	Listed Building	II	14381.2	601571	405778
1045215	Milestone 60 Metres South Of Garden House	Listed Building	II	14389.9	573829	387756
1041943	House Belonging To Mrs Armstrong The Old Surgery	Listed Building	II	14395.3	601726	405601
1153733	The Arcade	Listed Building	II	14395.4	578763	410179
1041948	5, Market Place	Listed Building	II	14402.8	601671	405685
1011420	Round cairn, 460m east of Edge House	Scheduled Monument	N/A	14406.3	573156	393238
1281762	4, Market Place	Listed Building	II	14410.0	601670	405698

HE Reference Number	Name	Type	Grade	Distance to Proposed Development (m)	X	Y
1370668	The Arcade	Listed Building	II	14411.7	578746	410186
1041947	Doctors Surgery	Listed Building	II	14415.7	601671	405706
1203235	Turks Head Inn	Listed Building	II	14416.6	601736	405623
1031334	1 And 2, Church Street	Listed Building	II	14418.5	601656	405730
1203289	2, Market Place	Listed Building	II	14419.0	601669	405714
1041942	Conway House (Premises Of Rg Bolam And Son)	Listed Building	II	14420.6	601735	405631
1031330	Eleanor Headstone 17 Metres South Of Porch Of Church Of All Saints	Listed Building	II	14420.6	601629	405768
1371124	1, Market Place	Listed Building	II	14421.1	601667	405720
1025302	Premises Of T Rogerson And Sons	Listed Building	II	14427.5	601736	405641
1041935	Bell Headstone 21 Metres South East Of Porch Of Church Of All Saints	Listed Building	II	14431.3	601630	405784
1052196	Pill Box At Nu 059015	Listed Building	II	14436.1	601547	405896
1025321	Rothbury Cross	Listed Building	II	14440.3	601706	405701
1041941	Alexandra House	Listed Building	II	14442.7	601749	405649

HE Reference Number	Name	Type	Grade	Distance to Proposed Development (m)	X	Y
1371119	Church Of All Saints	Listed Building	II*	14445.2	601657	405772
1021026	Observation post 820m SSE of Hanging Crag	Scheduled Monument	N/A	14448.1	603110	383920
1044955	Limekiln C 200 Yards South Of Newton Rigg	Listed Building	II	14448.6	575178	383819
1370686	The Arcade	Listed Building	II	14454.6	578703	410207
1408998	Rothbury War Memorial	Listed Building	II	14462.6	601732	405704
1370621	Barn And Adjacent Buildings 60 Metres North Of Nunriding Hall	Listed Building	II	14464.7	587640	413244
1006575	Rothbury Bridge	Scheduled Monument	N/A	14466.6	601608	405888
1376898	Purvis Headstone 16 Metres East Of Church Of All Saints	Listed Building	II	14471.0	601660	405810
1041932	Rothbury Bridge	Listed Building	II	14475.1	601598	405895
1355025	Lloyds Bank	Listed Building	II	14481.9	601757	405703
1153842	Nunriding Hall	Listed Building	II	14490.5	587588	413270
1370645	Stanton Old Hall	Listed Building	II	14494.2	589581	413132

HE Reference Number	Name	Type	Grade	Distance to Proposed Development (m)	X	Y
1371123	Premises Occupied By Wg Mackay Limited	Listed Building	II	14495.0	601652	405859
1281752	Farley House Sandford House	Listed Building	II	14497.6	601729	405765
1042904	Stable Range To East Of Nunriding Hall	Listed Building	II	14501.5	587594	413281
1042848	East Lodge To Belsay Hall	Listed Building	II	14502.4	578615	410199
1041934	Bridge Street House	Listed Building	II	14503.3	601665	405856
1153832	Bridge Over Nun Burn 200 Metres South Of Nunriding Hall	Listed Building	II	14510.2	587406	413289
1371118	Bridge House Pinetree House	Listed Building	II	14520.4	601648	405905
1041933	Bridge Way	Listed Building	II	14523.9	601658	405898
1042809	Pant Approx 40 Yards South Of The Arcade	Listed Building	II	14532.4	578620	410241
1304101	Garden Walls And Piers To South-East Of Nunriding Hall	Listed Building	II	14535.5	587568	413315
1008698	Standing stone 550m north-east of Old Rothbury hillfort	Scheduled Monument	N/A	14546.3	602251	405149

HE Reference Number	Name	Type	Grade	Distance to Proposed Development (m)	X	Y
1303488	Farmbuilding At Moralees	Listed Building	II	14555.0	574277	404749
1042876	Selby House Farmhouse And Adjacent Outbuilding	Listed Building	II	14579.3	589848	413178
1237449	Kiplaw Farmhouse	Listed Building	II	14592.5	581181	411906
1237493	Garden Wall With Gatepiers And Privy, To South And West Of Kiplaw Farmhouse	Listed Building	II	14601.9	581145	411899
1303177	Stable And Granary C.10 Yards East Of Low Trehitt Farmhouse	Listed Building	II	14604.1	604793	400327
1370730	Muckleridge And Attached Garden Walls To South	Listed Building	II	14633.9	573818	403835
1154264	Shelter Sheds Tack Room And Stables Approx 40 Yards North Of West Bitchfield	Listed Building	II	14664.6	577106	409070
1042825	Stable, Barn And Gingang Approx 20 Yds North Of West Bitchfield	Listed Building	II	14666.2	577085	409051
1041949	Rothbury Motors Garage	Listed Building	II	14671.4	601830	405918
1371425	Limekiln Circa 200 Yards North West Of Park House	Listed Building	II	14684.3	605601	392537
1304023	Townhead Farmhouse And Adjacent Outbuilding To North-West	Listed Building	II	14690.9	590073	413254

HE Reference Number	Name	Type	Grade	Distance to Proposed Development (m)	X	Y
1370688	Blackheddon Farmhouse	Listed Building	II	14697.2	576021	407891
1303894	West Bitchfield	Listed Building	I	14702.3	577061	409078
1043029	Old Mill 30 Metres North Of Haughton Mill House And Attached Kennels	Listed Building	II	14709.4	572917	392176
1045223	The Tithe Barn	Listed Building	II	14709.7	573659	387056
1042877	Barn With Gingang Adjoining East End Of Townhead Farmhouse	Listed Building	II	14710.5	590071	413274
1371125	Front Wall And Gateway To Armstrong Cottages	Listed Building	II	14715.6	601794	406035
1042824	Walled Garden Attached To South Of West Bitchfield	Listed Building	II	14720.1	577036	409078
1045216	Stewards House	Listed Building	II	14720.2	573616	387188
1042777	Farmbuildings And Cottage At South Fens	Listed Building	II	14721.0	574542	405668
1303190	Haughton Mill House, Haughton Mill Cottage And Storage Building Between	Listed Building	II	14725.5	572904	392143
1045221	Rectory Terrace	Listed Building	II	14726.1	573628	387113

HE Reference Number	Name	Type	Grade	Distance to Proposed Development (m)	X	Y
1042812	Byres And Shelter Sheds Approx 30 Yards South-East Of Blackheddon Farmhouse	Listed Building	II	14726.5	576005	407918
1178427	Simonburn Bridge	Listed Building	II	14729.7	573586	387274
1155702	Gateway 60 Metres West Of Haughton Castle With Attached Walls And Outbuildings	Listed Building	II	14729.7	572924	391914
1370565	Outbuilding Range To North-West Of Haughton Castle	Listed Building	II	14739.4	572919	391872
1370480	Church Of St Mary	Listed Building	II	14745.1	572467	397815
1391546	War Memorial, Village Green	Listed Building	II	14747.7	573598	387143
1370654	Barn And Adjacent Gingang To North-West Of Penny Hill Farmhouse	Listed Building	II	14750.5	583187	412868
1043027	Haughton Castle	Listed Building	I	14755.9	572899	391902
1281765	Armstrong Cottages	Listed Building	II	14760.3	601828	406064
1370332	Lych Gate To Church Of St Mungo	Listed Building	II	14761.6	573586	387135
1178407	The Rectory, Attached Archway And Rear Yard Walls With Outshuts	Listed Building	II	14762.5	573608	387042

HE Reference Number	Name	Type	Grade	Distance to Proposed Development (m)	X	Y
1157223	Garden Walls With Privy Wash House And Shed To East Of The Rectory	Listed Building	II	14763.3	573601	387067
1302554	Number 3 Red Lion Terrace Red Lion Cottage And Adjoining Farm Building	Listed Building	II	14764.4	573576	387165
1042813	Blackheddon Hall	Listed Building	II	14766.2	575952	407915
1041930	Addycombe Cottages With Attached Walls And Outbuildings	Listed Building	II*	14768.5	601935	405941
1155777	Garden Wall And Attached Outbuildings To West Of Wester Hall	Listed Building	II	14768.6	572912	391689
1045217	Bell And White Headstones 17 Metres East Of Church Of St Mungo	Listed Building	II	14771.9	573577	387129
1045222	Wall And Gate Piers Running South From The Rectory	Listed Building	II	14775.4	573589	387065
1155582	Gingang And Barn At Coombe Cottage	Listed Building	II	14775.6	572488	398972
1371116	Addycombe Cottages	Listed Building	II	14780.6	601956	405934
1370566	Wester Hall	Listed Building	II	14781.5	572896	391713
1045218	Middleton Headstone, 3 Metres South Of Church Of St Mungo	Listed Building	II	14789.5	573562	387116

HE Reference Number	Name	Type	Grade	Distance to Proposed Development (m)	X	Y
1157188	Headstone With Headless Figure 1 Metre South Of Church Of St Mungo	Listed Building	II	14793.3	573562	387100
1157154	Church Of St Mungo	Listed Building	II*	14794.5	573564	387087
1043028	Haughton House	Listed Building	II	14796.9	572828	392188
1045219	3 Ridley Headstones 3 Metres South Of Church Of St Mungo	Listed Building	II	14802.3	573554	387095
1157200	Dinning Headstone 2 Metres South Of Church Of St Mungo	Listed Building	II	14803.7	573554	387089
1045220	Ridley Headstone 1 Metre South Of Church Of St Mungo	Listed Building	II	14805.2	573553	387087
1043030	The Lodge With Attached Gatepiers And Railings, At Entrance To Wester Hall	Listed Building	II	14814.3	572870	391658
1302512	Dodd Headstone 13 Metres South Of Church Of St Mungo	Listed Building	II	14817.8	573541	387083
1043026	Coldwell Farmhouse With Attached Outbuildings	Listed Building	II	14833.9	572988	390798
1012414	Simonburn Castle tower house	Scheduled Monument	N/A	14838.4	573739	386273

HE Reference Number	Name	Type	Grade	Distance to Proposed Development (m)	X	Y
1302543	Simonburn Castle	Listed Building	II	14838.9	573741	386275
1041300	Wallace Headstone 15 Yards South-West Of Church Of St Michael	Listed Building	II	14844.9	605756	392399
1011631	Cairn 610m east of Glitteringstone	Scheduled Monument	N/A	14846.5	603038	404591
1370564	Farmbuilding Range 30 Metres South-West Of Coldwell Farmhouse	Listed Building	II	14847.4	572979	390773
1371432	Pair Of Turnbull Headstones Circa 20 Yards South Of Chancel Of Church Of St Michael	Listed Building	II	14848.0	605760	392419
1041298	Robson And Brown Headstones Circa 15 Yards South Of Church Of St Michael	Listed Building	II	14850.1	605762	392416
1008757	Cairn 900m north-east of Old Rothbury hillfort	Scheduled Monument	N/A	14852.3	602433	405410
1041297	Weallans Gravestone 3 Yards South East Of South Transept Of Church Of St Michael	Listed Building	II	14855.0	605767	392417
1303382	Table Tomb Circa 3 Yards South Of South Door Of Church Of St Mochael	Listed Building	II	14856.7	605768	392403
1155329	Feil Gravestone Circa 10 Yards South Of Chancel Of Church Of St Michael	Listed Building	II	14856.8	605769	392422

HE Reference Number	Name	Type	Grade	Distance to Proposed Development (m)	X	Y
1041299	Dickson Headstone Circa 5 Yards West Of Church Of St Michael	Listed Building	II	14857.0	605768	392396
1303168	Summer House/Dovecote 75 Metres South Of Wester Hall	Listed Building	II	14857.5	572820	391708
1155002	Corneyside	Listed Building	II	14864.1	573265	402887
1014077	Round cairn, 800m east of Mally's Crag	Scheduled Monument	N/A	14864.5	600808	379950
1371141	Butterknowes Farmhouse	Listed Building	II	14865.7	599168	409133
1041296	Church Of St Michael	Listed Building	II*	14865.8	605777	392401
1155715	Ruins Of Chapel 150 Metres South-East Of Haughton Castle	Listed Building	II	14866.3	572774	392029
1371431	Church Stable And Wall Circa 5 Yards West Of Church Of St Michael	Listed Building	II	14878.7	605789	392381
1154365	Farmbuilding Range Attached To East Of Butterknowes Farmhouse	Listed Building	II	14884.1	599174	409153
1045211	Fairshaw Farmhouse And Adjoining Farmbuilding On East	Listed Building	II	14909.9	573166	388553

HE Reference Number	Name	Type	Grade	Distance to Proposed Development (m)	X	Y
1370328	Farmbuildings Incorporating Barn, Byre And Smithy, East Of Fairshaw Farmhouse	Listed Building	II	14910.0	573163	388574
1045212	Hemmels South Of Fairshaw Farmhouse	Listed Building	II	14922.5	573153	388555
1052197	Pill Box At Nz 089 997	Listed Building	II	14925.0	599596	408781
1042836	Redhouse Farm Buildings	Listed Building	II	14993.1	578611	410813
1371117	Knocklaw And Adjacent Cottage To East	Listed Building	II	14999.3	601845	406423
1018937	Defended settlement, field system, cairnfield, round cairn and medieval settlement, 300m south east of Barrow	Scheduled Monument	N/A	15003.0	605953	391439

**TABLE 2: NON-DESIGNATED ASSETS WITHIN 1 KM**

ID Number	Name	Period	Distance to Proposed Development (m)	X	Y
9407	Earthwork remains of a probable Iron Age field system consisting of consists of about 10 stone clearance heaps and short plus Wethr Lair cairns	Iron Age	0	396399	589401
9415	Slight earthwork remains of a small circular enclosure 7 yards in diameter, date and purpose uncertain.	Post-Medieval	0	397279	588081

ID Number	Name	Period	Distance to Proposed Development (m)	X	Y
9403	Chain Home Station CH40	Post-Medieval	0	394685	589431
35563	Potential square enclosure	Unknown	0	395735	588377
36352	Linear feature	Unknown	0	390606	587948
9389	Fellhouse cairnfield	Unknown	0	390948	589900
36784	Catcherside ridge and furrow	Unknown	0	398769	588642
36792	Boundary banks at Catcherside	Unknown	0	398888	587797
9376	Hallshill Farm, East Woodburn, prehistoric settlement	Later Prehistoric - Iron Age	0	390650	588701
9377	Hare Cairn	Bronze Age	0	394520	588480
9387	Fellhouse field banks	Unknown	0	390700	589900
9392	Grousecrag, ruined building	Post-Medieval	0	392020	588360
9393	Scald Law, possible standing stone	Unknown	0	394300	588300
9397	Wishaw enclosure	Unknown	0	394100	588000
9404	World War II light anti-aircraft artillery site	Post-Medieval	0	394300	588400
9405	World War II light anti-aircraft artillery site	Post-Medieval	0	393900	589900

ID Number	Name	Period	Distance to Proposed Development (m)	X	Y
9430	Possible medieval stock enclosure	Medieval	0	395830	588220
9435	Whaup Knowe cairnfield	Bronze Age	0	395080	588350
9435	Whaup Knowe cairnfield	Bronze Age	0	395200	588400
9436	Clearance cairn	Bronze Age	0	395330	588310
9437	Wolf Crag stack stand	Medieval - Post-Medieval	0	397640	588080
9438	Sheep stell	Post-Medieval	0	397650	588030
9439	Wolf Crag, possible stock enclosure	Post-Medieval	0	397500	588150
9443	Stone stell	Post-Medieval	0	395470	588420
9444	Circular stack stand	Post-Medieval	0	395060	588620
9445	Stock enclosure	Post-Medieval	0	395050	588790
9457	Boundary stone	Post-Medieval	0	397800	588440
9458	Boundary stone	Post-Medieval	0	397300	588130
9464	Scald Law sow kiln	Unknown	0	395550	588480
9465	Leehouse Rigg probable sheep stell	Unknown	0	395940	588500

ID Number	Name	Period	Distance to Proposed Development (m)	X	Y
9467	Wolf Crag field banks	Later Prehistoric	0	397400	588100
9468	Wolf Crag ring bank	Unknown	0	397480	588070
9469	Wolf Crag Farmhouse	Post-Medieval	0	397700	588130
9476	Fairley Romano-British settlement	Roman	0	393300	589400
9490	Busy Gap, farm	Post-Medieval	0	398530	587500
21983	Well	Post-Medieval	0	391985	588429
21996	Sheepfold	Post-Medieval	0	392551	589693
21998	Sheepfold	Post-Medieval	0	394405	588865
21999	Sheepfold	Post-Medieval	0	392169	588563
22012	Red Well	Post-Medieval	0	393164	589089
22015	Bield	Post-Medieval	0	392900	588464
26956	Pillbox for Ottercops Moss	Post-Medieval	0	395493	589380
26957	Pillbox east of Hare Cairn	Post-Medieval	0	394710	588540
26958	Pillbox for Ottercops Moss	Post-Medieval	0	394100	589900

ID Number	Name	Period	Distance to Proposed Development (m)	X	Y
26959	Pillbox north of Ottercops Moss radar station	Post-Medieval	0	394911	590070
26960	Pillbox north of Ottercops Moss radar station	Post-Medieval	0	394557	589728
26961	Pillbox north-west of Ottercops Moss radar station	Post-Medieval	0	394386	589874
26962	Pillbox on east of Ottercops Moss radar site	Post-Medieval	0	395141	589379
26963	Pillbox south of Ottercops Moss radar station	Post-Medieval	0	394416	589340
26964	Pillbox south of Ottercops Moss radar station	Post-Medieval	0	394530	589189
26965	Pillbox west of Ottercops Moss radar site	Post-Medieval	0	394244	589724
27846	Boundary stone south of Black Crag	Post-Medieval	0	393078	590553
28088	Possible cup marked rock and cairn, Tod Crag	Neolithic - Bronze Age	0	397172	589706
28089	Possible cup marked rock, Tod Crag	Neolithic	0	396613	589256
36354	Quarry	Unknown	0	390460	588800
36355	Sheepfold	Unknown	0	390580	588750
36356	Rifle range	Unknown	0	390800	588170
36439	Sheepfold	Unknown	0	392490	589940

ID Number	Name	Period	Distance to Proposed Development (m)	X	Y
36440	Sheepfold	Unknown	0	392040	589600
36786	Footbridge across tributary of Fairnley Burn	Unknown	0	398574	588475
36846	Sheepfold	Unknown	0	397739	587709
36847	Old gravel pit	Unknown	0	397751	587261
24403	Sod cast dyke boundary	Post-Medieval	0	397874	589852
36492	Old wagonway	Unknown	0	393419	590372
Walkover 1	Cairn not on HER	Unknown	0	395846	590086
Walkover 2	Cairn not on HER	Unknown	0	394376	588866
Walkover 3	Sheepfold not on HER	Unknown	0	395476	588465
Walkover 4	Cairn not on HER	Unknown	0	396406	590095
Walkover 5	Cairn not on HER	Unknown	0	396389	590125
Walkover 6	Cairn not on HER	Unknown	0	396491	590032
Walkover 7	Cairn not on HER	Unknown	0	396322	590144
LiDAR 1	Ridge and Furrow	Medieval - Post-Medieval	0	395693	588800

ID Number	Name	Period	Distance to Proposed Development (m)	X	Y
LiDAR 2	Ridge and Furrow	Medieval - Post-Medieval	0	398387	588191
LiDAR 3	Ridge and Furrow	Medieval - Post-Medieval	0	398033	588139
LiDAR 4	Ridge and Furrow	Medieval - Post-Medieval	0	395836	589070
Map 1	Currick	Unknown	0	393405	588683
Map 2	Currick	Unknown	0	393048	588262
Map 3	Currick	Unknown	0	392785	588771
Map 5	Currick	Unknown	0	392917	589075
21997	Sheepfold	Post-Medieval	7.3	393024	589603
16798	Milepost at Raylees	Post-Medieval	12.9	393073	590939
36788	Well at Catcherside	Unknown	13.1	398608	588436
9398	Wishaw farmhouse, abandoned	Post-Medieval	16.3	394170	587620
24397	Prehistoric cord rig, Ottercops Burn	Later Prehistoric	17.0	398000	588570
9474	Hollow way	Unknown	21.3	398260	588680

ID Number	Name	Period	Distance to Proposed Development (m)	X	Y
36399	Quarry	Unknown	28.5	391529	588280
9447	Square enclosure	Unknown	29.8	397600	587400
9391	Fellhouse, ruined building	Post-Medieval	36.3	391390	589750
13771	Darney Quarry	Post-Medieval	42.0	391087	587905
9492	World War II light anti-aircraft artillery site	Post-Medieval	43.9	395400	589300
27845	Post-medieval quarrying at Black Crag	Post-Medieval	45.9	393018	590680
13772	BLAXTER QUARRY	Post-Medieval	47.2	393222	590095
24406	Circular platform	Unknown	61.9	398140	588680
21995	Sheepfold	Post-Medieval	70.1	390850	589775
36785	Catcherside ridge and furrow	Unknown	74.9	398783	588482
9431	Leehouse Rigg farm	Medieval - Post-Medieval	75.5	395800	588050
9451	Ottercops Burn cord rig	Later Prehistoric - Iron Age	79.5	397800	588700
16876	Milepost west of Raechester (A696)	Post-Medieval	85.8	397750	587127

ID Number	Name	Period	Distance to Proposed Development (m)	X	Y
9466	Ottercops Burn abandoned farm	Post-Medieval	86.9	397080	588680
9470	Ottercops Burn Iron Age settlement	Iron Age	91.2	397700	589000
36790	Possible quarrying at Catcherside	Unknown	92.0	398845	587878
31249	Round cairn	Post-Medieval	99.4	393098	588020
24398	Birky Burn enclosure	Post-Medieval	99.5	397520	589390
27844	Post-medieval mining remains on Hunterlee Hill	Post-Medieval	99.7	392849	590179
22225	Sheepfold	Post-Medieval	112.6	394959	587428
9390	Fellhouse, hollow way	Unknown	124.5	391200	589800
29014	Enclosure on Wether Hill	Unknown	124.9	390812	590004
9450	Ottercops Burn hut circles	Later Prehistoric	126.3	397700	589100
9491	Catcherside 'camp'	Unknown	132.8	398900	587500
24414	Peat workings	Post-Medieval	133.3	396700	590500
9432	Possible medieval stock enclosure	Medieval	138.1	395640	587740
36491	Field	Unknown	138.9	393550	590620

ID Number	Name	Period	Distance to Proposed Development (m)	X	Y
36851	Raechester	Unknown	143.0	397840	587100
21933	Sheepfold	Post-Medieval	146.0	395426	590277
9442	Rectilinear stock enclosure	Post-Medieval	148.0	395720	588800
36404	Quarry	Unknown	148.2	391500	590020
9739	Ravens Cleugh defended settlement	Later Prehistoric	153.5	393500	590800
31250	Three quarries	Unknown	163.8	393113	587950
24404	Peat drying stand	Post-Medieval	171.0	398910	587770
36499	Quarry	Unknown	191.5	393177	591097
22224	Well	Post-Medieval	192.9	394218	587444
24042	Square earthwork enclosure on Liberty Hill	Unknown	203.8	392940	591080
22223	Sheepfold	Post-Medieval	221.5	396856	588841
36400	Quarry Knowes quarry	Unknown	226.3	391434	590090
27984	Trackway to shieling recorded at Ray wind farm	Unknown	232.3	395430	587364
9478	Building foundations on Whaup Knowe	Unknown	237.4	395600	587600

ID Number	Name	Period	Distance to Proposed Development (m)	X	Y
20694	Catcherside West settlement	Roman	241.1	399020	587540
27998	Quarry pits recorded during archaeological mitigation work at Ray Windfarm	Post-Medieval	246.5	395013	587282
36855	Sheepwash	Unknown	249.8	397800	586970
9463	Boundary stone	Post-Medieval	253.4	397300	587500
9487	Raechester, enclosure	Unknown	253.4	397400	587300
36791	Footbridge over tributary of the Fairley Burn	Unknown	254.7	398915	588156
27841	Post-medieval bell pits and shafts on Grey Mare	Post-Medieval	257.6	392585	590438
36789	Enclosure at Catcherside	Unknown	259.5	398926	588144
31247	Waymarker cairn	Post-Medieval	260.6	393317	587731
9786	Harwood Head	Iron Age	263.9	397300	590200
24399	D-shaped enclosure	Post-Medieval	265.9	397630	589530
24416	Rectangular enclosure	Post-Medieval	265.9	397140	590380
9778	Possible Roman period native settlement	Roman - Medieval	266.5	396660	590720
27842	Post-medieval mining activity, Liberty Hill	Post-Medieval	267.3	392800	590652

ID Number	Name	Period	Distance to Proposed Development (m)	X	Y
9459	Boundary stone	Post-Medieval	269.3	396990	587950
9434	Cairnfield	Bronze Age	271.6	396940	588010
24400	Building foundations	Post-Medieval	290.0	397790	589310
36358	Trackway	Unknown	290.4	390950	590095
36857	Old quarry	Unknown	291.5	397808	586929
31248	Waymarker cairn	Post-Medieval	292.1	393156	587808
9472	Birky Burn pen or stack stand	Unknown	293.6	397800	589300
24405	Peat drying stand	Post-Medieval	294.6	399030	587800
27997	Shieling hut recorded during archaeological mitigation work at Ray Windfarm	Post-Medieval	295.8	395356	587385
21911	Well	Post-Medieval	305.1	397162	590414
36276	Post-medieval enclosure	Post-Medieval	308.5	389970	588160
24415	Sub-rectangular enclosure	Post-Medieval	317.1	397100	590500
20695	Harwood Head Enclosure	Later Prehistoric - Post-Medieval	331.0	397300	590300

ID Number	Name	Period	Distance to Proposed Development (m)	X	Y
14805	Circular structure	Unknown	331.9	393237	587625
36840	Enclosure or sheepfold	Unknown	334.6	396845	588036
16875	Milepost 870m east of Ottercops Bridge (A696)	Post-Medieval	336.2	396806	588368
20700	Quarries	Medieval - Post-Medieval	344.8	397800	589400
36848	Cairn	Unknown	350.4	393393	587259
14804	Cairn	Later Prehistoric	356.4	393214	587644
14803	Outcropping orthostats	Unknown	358.7	393212	587648
30179	Enclosure south-east of Ravenscleugh	Iron Age	358.8	393454	591181
9433	Wolf Nick, burial cairns	Bronze Age	359.0	396820	588030
35418	Clearance ciarns	Unknown	359.1	391086	587727
31246	Possible Iron Age structure	Iron Age	359.2	393160	587737
8268	Earthwork remains of a probable Romano-British enclosed settlement, partly scooped with no internal features.	Roman	360.3	389922	590243
24417	Harwood Head	Post-Medieval	360.9	397250	590400

ID Number	Name	Period	Distance to Proposed Development (m)	X	Y
36490	Priest's Knowe	Unknown	361.7	393956	590669
31251	Rectangular earthwork	Prehistoric	365.8	393206	587658
9471	Birky Burn farmstead	Post-Medieval	370.5	397740	589550
36787	Possible quarrying at Catcherside	Unknown	370.8	399060	588031
14802	Sub-rectangular platform	Unknown	370.8	393204	587699
9473	Birky Burn stock enclosure	Post-Medieval	370.9	397920	589210
36401	Pond and dam	Unknown	383.3	391059	590116
14801	Turf-built structure	Medieval	385.1	393180	587706
27986	Cairn recorded during archaeological mitigation work at Ray Windfarm	Post-Medieval	388.1	395041	587141
36859	Rectangular enclosure	Unknown	405.3	397790	586810
21912	Red Well	Post-Medieval	410.9	397377	590334
24409	Creeing trough, Catcherside Cottage	Post-Medieval	412.6	399190	587600
36498	Sheepfold	Unknown	414.9	393636	591061
27843	Post-medieval mining remains on Liberty Hill	Post-Medieval	427.0	392395	590631

ID Number	Name	Period	Distance to Proposed Development (m)	X	Y
36844	Platform	Unknown	427.5	396842	587881
36493	Field system around Ravenscleugh	Unknown	430.0	393300	591300
29103	Broad ridge and furrow cultivation, Wether Hill	Medieval	432.9	391382	590295
9429	DMV (site of)	Medieval - Post-Medieval	440.5	399200	587700
21934	Sheepfold	Post-Medieval	441.1	397217	590556
27995	Cairn recorded during archaeological mitigation work at Ray Windfarm	Later Prehistoric	451.9	395539	587313
24402	Birky Burn peat stand	Post-Medieval	455.8	397710	589770
9374	Earthwork remains of a field system, burial cairns, and clearance cairns were discovered during field walking in Februar...	Bronze - Age - Post-Medieval	456.7	391208	587607
9440	Stone stell	Post-Medieval	456.9	396440	588240
36350	Prehistoric or Roman field system	Prehistoric - Roman	457.7	390460	587500
24408	Earthworks, Catcherside Cottage	Post-Medieval	461.6	399240	587590
7971	Hole (Cresswell Lees) water corn mill	Post-Medieval	465.6	389850	589090

ID Number	Name	Period	Distance to Proposed Development (m)	X	Y
8269	Earthwork remains of a mound with a diameter of 6.0m and a maximum height of 0.4m. There are no traces of a ditch or ret...	Unknown	468.3	389853	590221
28971	South Blackburn Bridge settlement	Iron Age to Roman	474.8	390670	587434
36361	Field system	Unknown	484.1	390833	590585
36453	Enclosure SE of Raylees	Unknown	485.7	392732	591280
36360	Ridge and furrow	Unknown	487.6	390239	590787
14798	Clearance cairn	Later Prehistoric	487.8	392930	587661
29100	Coal workings	Post-Medieval	488.9	390751	590580
14800	Curvilinear line of stones	Unknown	491.7	392958	587650
36277	Unclassified mound	Unknown	493.3	389770	588170
20689	Post-medieval farmstead	Post-Medieval	493.5	398512	589242
9441	Gun Stone	Post-Medieval	497.1	396770	587860
14799	Clearance cairn	Later Prehistoric	506.2	392922	587644
36845	Mound	Unknown	506.4	396793	587817

ID Number	Name	Period	Distance to Proposed Development (m)	X	Y
21824	Sheepfold	Unknown	506.5	390240	587581
27994	Pits recorded during archaeological mitigation work at Ray Windfarm	Unknown	507.1	395603	587287
28001	Stone-filled and lined ditch recorded during archaeological mitigation work at Ray Windfarm	Post-Medieval	515.5	396152	587711
36282	Rectangular feature	Unknown	517.4	389820	589720
24401	Birky Burn sheepfold	Post-Medieval	518.0	397930	589520
35567	Enclosure	Unknown	518.2	393480	591310
36496	Ridge and furrow	Unknown	521.8	393399	591673
31252	High Nick Quarry	Post-Medieval	523.4	393090	587349
8305	A circle of 'rough hewn stones' noted. Field investigation in 1970 found nothing in the area fitting the description.	Unknown	525.2	389800	590200
27993	Cairn recorded during archaeological mitigation work at Ray Windfarm	Unknown	529.0	395486	587191
36858	Currick (cairn)	Unknown	541.8	397320	586860
9424	Earthwork remains of an enclosure, possibly an Iron Age enclosed settlement.	Iron Age	542.8	397305	586831

ID Number	Name	Period	Distance to Proposed Development (m)	X	Y
36286	Circular earthwork	Unknown	548.5	389779	590063
27992	Cairn recorded during archaeological mitigation work at Ray Windfarm	Unknown	551.2	395404	587116
36274	Quarry	Unknown	573.2	389680	588940
36285	Mounds	Unknown	580.9	389648	590072
36275	Ridge and furrow cultivation earthworks south and east of Shawm House	Unknown	584.7	389245	588215
36351	Hollow way	Unknown	589.6	390484	587290
24407	Post-medieval enclosure, Ottercops Burn	Post-Medieval	590.0	398870	589230
9784	Steng Moss, pollen analysis evidence for early agriculture	Iron Age	596.0	396500	591300
27991	Cairn recorded during archaeological mitigation work at Ray Windfarm	Post-Medieval	600.2	395232	586967
36448	Circular features	Unknown	608.9	392460	590950
36271	Possible quarry	Unknown	613.4	389890	587790
36357	Rectilinear enclosure	Unknown	614.8	390612	590725
36284	Sheepfold	Unknown	615.1	389688	590218

ID Number	Name	Period	Distance to Proposed Development (m)	X	Y
24410	Dam 250m south-east of Catcherside Farm	Post-Medieval	621.6	399400	587520
36403	Hollow ways	Unknown	622.9	391166	590857
36283	Stepping stones	Unknown	627.0	389690	589120
21827	Sheepfold	Post-Medieval	634.6	389737	589885
36359	Unclassified earthworks	Unknown	639.5	390050	590740
27989	Cairn recorded during archaeological mitigation work at Ray Windfarm	Unknown	643.3	395200	586911
26168	Earthwork enclosure north of Kirkwhelpington	Unknown	647.9	398625	586834
36353	Coal mine	Unknown	657.6	390250	587380
27988	Pit recorded during archaeological mitigation work at Ray Windfarm	Post-Medieval	662.8	395174	586884
27985	Cairn recorded during archaeological mitigation work at Ray Windfarm	Post-Medieval	664.1	394899	586875
29013	Rectangular enclosure on Wether Hill	Unknown	664.1	391129	590469
9738	Raylees medieval farmstead	Medieval	673.0	392550	591350
27982	Probable bank enclosure recorded at Ray wind farm	Post-Medieval	675.4	394985	586815

ID Number	Name	Period	Distance to Proposed Development (m)	X	Y
9738	Earthwork remains of a Medieval moated farmstead consisting of a ditch, 30-47 ft wide and 2-5 1/2 ft deep, surrounding	Medieval	675.9	392531	591339
27987	Cairn recorded during archaeological mitigation work at Ray Windfarm	Unknown	676.3	395169	586869
27977	Cairn recorded during archaeological mitigation work at Ray Windfarm	Post-Medieval	681.6	395034	586847
36522	Hollow ways	Unknown	685.3	394000	591000
27999	Cairn recorded during archaeological mitigation work at Ray Windfarm	Post-Medieval	698.1	396024	587318
34025	A rectilinear enclosure of Iron Age/Roman date is visible as an earthwork on EH Reconnaissance aerial photographs	Iron Age - Roman	698.4	389866	590713
9739	Alleged site of earthwork	Later Prehistoric	699.1	393500	591500
9460	Boundary stone	Post-Medieval	700.4	396720	587590
27978	Cairn recorded during archaeological mitigation work at Ray Windfarm	Post-Medieval	704.8	394949	586827
20688	Bronze Age wall	Bronze Age	712.1	398650	589450

ID Number	Name	Period	Distance to Proposed Development (m)	X	Y
9488	Raechester cairnfield and hollow way	Unknown	714.7	397800	586500
31588	Possible hillfort	Later Prehistoric - Iron Age	722.9	390042	587258
27976	Cairn recorded during archaeological mitigation work at Ray Windfarm	Unknown	725.9	395064	586804
27980	Cairn recorded during archaeological mitigation work at Ray Windfarm	Post-Medieval	728.3	394904	586809
27979	Cairn recorded during archaeological mitigation work at Ray Windfarm	Post-Medieval	734.9	394729	586847
21935	Sheepfold	Post-Medieval	735.1	397775	590374
9486	Ray Crag, sheep stell	Unknown	738.5	397200	586700
28000	Area of quarrying recorded during archaeological mitigation work at Ray Windfarm	Post-Medieval	742.8	396270	587501
36406	Sheepfold	Unknown	743.2	391918	591001
36852	Cairn	Unknown	761.0	396978	587012
21932	Sheepfold	Post-Medieval	762.9	395205	590883
20699	Shielings and ridge and furrow south of Hart Burn	Medieval	765.6	399100	589260

ID Number	Name	Period	Distance to Proposed Development (m)	X	Y
20697	Prehistoric settlement, Ottercops Burn	Later Prehistoric	771.6	399000	589360
36497	Rectilinear enclosure	Unknown	783.0	393900	591320
36861	Cairn	Unknown	784.3	394865	586759
28933	Coldtown settlement	Iron Age - Roman	787.9	389337	588596
20701	Smithy at Harwood Head	Post-Medieval	792.3	397850	590368
20699	Shielings and ridge and furrow south of Hart Burn	Medieval	802.2	399140	589270
9375	Earthwork remains of an unenclosed round house, situated amidst forty-five clearance cairns at Staniel Heugh. A robbed	Later Prehistoric - Iron Age	810.1	391699	587498
36865	Boundary stone	Unknown	823.6	397130	586650
21837	Well	Post-Medieval	824.8	389349	588690
36856	Boundary stone	Unknown	831.7	396930	586950
9733	Natural feature or long mound	Unknown	833.9	391170	590693
36495	Enclosures on Gallow Hill	Unknown	835.1	393310	591746
7940	Suggested cairn - poss natural feature	Bronze Age	837.8	389350	588780

ID Number	Name	Period	Distance to Proposed Development (m)	X	Y
36349	Ridge and furrow	Unknown	838.1	390036	587257
36869	Boundary stone	Unknown	840.0	397340	586470
9773	World War II light anti-aircraft artillery site	Post-Medieval	844.2	394500	590900
9395	Stone building remains	Post-Medieval	848.8	392870	587080
36862	Sheepfold	Unknown	849.9	393350	586740
9378	Possible settlement features	Unknown	856.4	394800	586700
36449	Ridge and furrow north of Raylees	Unknown	859.1	392496	591731
28970	East Woodburn enclosure	Unknown	865.6	389901	587390
36516	Sheepfold	Unknown	870.0	394750	586700
20702	A ruined sheepfold north of Hart Burn	Post-Medieval	872.1	398983	589493
9732	Earthwork remains of a Bronze Age round cairn now visible as a heather-covered mound of stones	Bronze Age	873.2	391507	590970
9462	Boundary stone	Post-Medieval	874.9	396760	587190
36849	Cairn	Unknown	876.3	392770	587200
7963	West Woodburn Roman camp	Roman	877.5	389478	587455

ID Number	Name	Period	Distance to Proposed Development (m)	X	Y
36486	Quarry	Unknown	881.1	393668	586661
21938	Bield	Post-Medieval	883.3	396725	591496
36517	Square enclosures	Unknown	894.2	394710	586684
36488	Ridge and furrow at Linnheads	Unknown	895.3	393335	586540
36280	Unclassified hollow	Unknown	897.5	389450	589920
9461	Loughing Stone	Post-Medieval	902.2	396660	587320
36494	Hollow ways	Unknown	910.2	393040	591854
9736	Field boundary	Unknown	910.6	390800	590960
36003	Raechester enclosure	Unknown	912.2	397609	586297
36278	Ridge and furrow	Unknown	912.4	389363	589492
36867	Old Quarry	Unknown	915.3	397090	586560
36854	Post	Unknown	918.3	395940	587010
36866	Clearance cairn	Unknown	924.1	394818	586626
20690	Shielings and stack stands, Ottercops Burn	Medieval - Post-Medieval	941.2	398950	589590

ID Number	Name	Period	Distance to Proposed Development (m)	X	Y
21937	Bield	Post-Medieval	943.2	395529	591452
20691	Prehistoric Enclosure	Later Prehistoric	946.4	399300	589300
25314	Possible barrow or round cairn on Gallow Hill	Later Prehistoric	958.6	393296	591862
25315	Banked enclosure on Gallow Hill, Elsdon	Unknown	965.3	393373	591848
36863	Bank	Unknown	969.8	396679	586715
36853	Cairn	Unknown	975.0	396050	587010
36452	Old Quarry east of Castle Hill	Unknown	975.1	392790	591907
29015	Enclosure on Wether Hill	Unknown	982.4	391399	591022
36860	Sheepfold	Unknown	987.7	396853	586759
25316	Prehistoric settlement south of Redshaw	Later Prehistoric	988.9	393433	591868



# Ray II Wind Farm

Technical Appendix 8.1

Ray II WF Bird Survey Report 2023-2025

PREPARED FOR

Vattenfall Wind Power Ltd

DATE

May 2026

REFERENCE

0758386



## DOCUMENT DETAILS

DOCUMENT TITLE	Ray II Wind Farm
DOCUMENT SUBTITLE	Technical Appendix 8.1
PROJECT NUMBER	0758386
Date	May 2026
Version	01
Author	MBEC
Client name	Vattenfall Wind Power Ltd

## DOCUMENT HISTORY

				ERM APPROVAL TO ISSUE		
VERSION	REVISION	AUTHOR	REVIEWED BY	NAME	DATE	COMMENTS
PINS issue	Issue Version 1	MBEC	ERM	ERM	05.05.2026	Issue to PINS

SIGNATURE PAGE

# Ray II Wind Farm

## Technical Appendix 8.1

0758386

### **ERM's Manchester Office**

1 New York Street

Manchester

England

M1 4HD

## CONTENTS

1.	ORNITHOLOGY: TECHNICAL APPENDIX 8.1	1
1.1	INTRODUCTION	1
1.2	FLIGHT ACTIVITY SURVEY	1
1.3	BREEDING WADERS	7
1.4	BREEDING NIGHTJAR	7
1.5	BREEDING RAPTORS	7

## LIST OF TABLES

TABLMONTHLY HOURS OF OBSERVATION PER VP (MARCH 2023 TO MARCH 2025)

# 1. ORNITHOLOGY: TECHNICAL APPENDIX 8.1

## 1.1 INTRODUCTION

This appendix provides further information in relation to bird surveys completed between March 2023 and March 2025 and focused on the proposed Ray II wind farm site (the 'Site'). Further details, including mapped results, will be provided with the ornithological chapter of the Environmental Statement (ES) and associated technical appendices.

The results from the flight activity survey and the various breeding bird surveys have been taken into consideration in the design process for the current proposed layout.

## 1.2 FLIGHT ACTIVITY SURVEY

**Table 8.1.1** provides details of the hours of observation for each of the vantage points (VPs) established for the bird flight activity survey which was completed between March 2023 and March 2025. The location of the VPs and their indicative viewsheds are shown on **Figure 8.3**.

TABLE 8.1.1 MONTHLY HOURS OF OBSERVATION PER VP (MARCH 2023 TO MARCH 2025)

Year	Month	VP 1	VP 2	VP 3	VP 4	VP 5	VP 6	VP 7	VP 8	VP 9	VP 11	VP 12	VP 14	Total	
2023	Mar	6	6	6	5.67	6	6	6	6	6	6.5	6	-	66.17	
	April	6	4.75	6	5	6	6	6	6	3	6	6	6	66.75	
	May	6	6	6	6	6	6	9	6	9	6	6	6	78.00	
	June	6	9	6	9	6	6	6	6	6	6	6	6	78.00	
	July	6	6	3	6	6	6	6	6	6	6	6	6	69.00	
	Aug	6	6	6	6	6	6	6	6	6	6	6	6	66.00	
	<b>Total</b>	36	37.75	36	37.67	36	36	39	36	36	36	36.5	36	30	<b>432.92</b>
	Sept	6	6	6	6	6	6	6	6	6	6	6	6	6	72.00
	Oct	6	6	6	6	3	6	6	6	6	6	6	6	6	69.00
	Nov	6	6	6	6	9	6	6	6	6	6	6	6	6	75.00
	Dec	6	4.5	6	6	3	6	6	6	6	6	6	6	6	67.50
2024	Jan	3	8	3	6	9	6	6	6	6	6	6	6	71.00	
	Feb	9	9	9	6	6	6	4	6	6	6	6	6	79.00	
	<b>Total</b>	36	39.5	36	36	36	36	34	36	36	36	36	36	<b>433.50</b>	
	Mar	6	6	6	6	9	6	6	6	6	6	6	6	75.00	
	April	6	12	6	6	12	6	6	6	6	6	6	6	84.00	
	May	6	6	6	6	6	6	6	6	6	6	6	6	72.00	
	June	6	3	6	6	6	6	6	6	6	6	6	6	69.00	
	July	6	6	6	6	3	6	6	6	6	6	6	6	69.00	
	Aug	6	6	6	6	6	6	6	6	6	6	6	6	72.00	
	<b>Total</b>	36	39	36	36	42	36	36	36	36	36	36	36	36	<b>441.00</b>
Sept	6	3	6	6	3	6	6	6	6	6	6	6	6	66.00	

Year	Month	VP 1	VP 2	VP 3	VP 4	VP 5	VP 6	VP 7	VP 8	VP 9	VP 11	VP 12	VP 14	Total
	Oct	6	3	6	6	3	6	6	6	6	6	6	6	66.00
	Nov	3	6	3	6	6	6	6	6	6	6	6	6	66.00
	Dec	3	6	3	6	6	6	6	6	6	6	6	6	66.00
<b>2025</b>	Jan	9	6	9	6	3	6	6	6	6	6	6	6	75.00
	Feb	6	6.75	6	6	9	6	6	6	6	6	6	6	75.75
	Mar	3	-	3	-	-	-	-	-	-	-	-	-	6.00
	<b>Total</b>	36	30.75	36	36	30	36	36	36	36	36	36	36	420.75
<b>Grand Total</b>		<b>144</b>	<b>147</b>	<b>144</b>	<b>145.7</b>	<b>144</b>	<b>144</b>	<b>145</b>	<b>144</b>	<b>144</b>	<b>144.5</b>	<b>144</b>	<b>138</b>	<b>1728.2</b>

Table 8.1.2 provides summary flight activity survey data for target and secondary species for the period March 2023 to March 2025. The detailed results will be used in the collision risk model to inform the assessment of bird collision mortality. Further detail will be provided in a technical appendix to the ES. The table includes for each species the number of flightlines recorded, number of birds, seconds of flight activity per hour of observation (across the entire survey period) and the percentage of total flight time recorded within each of six height bands:

- Very Low (VL) <10m above ground level;
- Low (L) 10-50m;
- Medium Lower (M1) 50-150m;
- Medium Upper (M2) 150-250m;
- High (H) 250-300m; and
- and Very High - VH (>300m).

TABLE 8.1.2: SUMMARY FLIGHT ACTIVITY DATA FOR THE SURVEY PERIOD MARCH 2023 TO MARCH 2025

Common Name	No. of Flightlines	No. of Birds	Seconds / hour of observation	Percentage of Flight Activity at Different Height Bands					
				% VL	% L	% M1	% M2	% H	% VH
Pink-footed goose	27	1147	2.21	0	3	26	10	26	34
Greylag goose	17	92	0.68	1	19	28	4	47	0
Whooper swan	2	64	0.08	0	0	44	56	0	0
Hen harrier	30	32	2.17	79	20	1	0	0	0
Goshawk	40	52	2.21	1	52	42	3	2	0
Merlin	23	27	0.99	17	22	43	11	7	0
Peregrine	35	37	1.89	6	33	41	17	3	0
Red kite	7	7	0.46	1	35	28	11	25	0
Hobby	2	2	0.22	28	8	64	0	0	0
Osprey	3	3	0.06	0	71	29	0	0	0
Common kestrel	491	532	67.06	19	55	24	1	0	0
Barn owl	2	2	0.06	100	0	0	0	0	0
Lapwing	18	57	0.57	9	56	31	2	3	0
Golden plover	184	13410	27.24	5	18	53	21	3	1
Curlew	126	175	3.55	15	44	34	3	4	0
Whimbrel	2	7	0.10	0	50	17	0	33	0
Oystercatcher	1	1	0.02	75	25	0	0	0	0
Common snipe	44	76	3.31	5	37	51	3	3	0
Common redshank	1	6	0.03	0	0	100	0	0	0
Common gull	1	6	0.03	0	0	100	0	0	0
Herring gull	19	37	1.03	5	28	44	16	7	0

Common Name	No. of Flightlines	No. of Birds	Seconds / hour of observation	Percentage of Flight Activity at Different Height Bands					
				% VL	% L	% M1	% M2	% H	% VH
Lesser black-backed gull	36	84	1.54	2	31	58	9	0	0
Great black-backed gull	7	12	0.30	7	52	41	0	0	0
Black-headed gull	1	1	0.19	9	82	9	0	0	0

### 1.3 BREEDING WADERS

Table 8.1.3 summarises the results of the breeding wader surveys carried out in 2023 and 2024 within the core survey area (see **Figure 8.2**) and relative to the current layout of the Ray II wind farm (the 'Proposed Development').

**TABLE 8.1.3 APPARENT BREEDING WADER TERRITORIES (2023 AND 2024)**

Common Name	No. apparent territories within the Core Survey Area <sup>i</sup>		No. territory centers < 500 m from the Proposed Development		No. territory centers < 250 m from proposed wind turbines	
	2023	2024	2023	2024	2023	2024
Common sandpiper	1	0	0	0	0	0
Curlew	11	23	7	18	0	2
Lapwing	4	1	1	0	0	0
Oystercatcher	0	0	0	0	0	0
Redshank	1	0	1	0	0	0
Common snipe	5	18	4	11	0	1

### 1.4 BREEDING NIGHTJAR

Table 8.1.4 summarises the results of the breeding nightjar surveys carried out in 2023 and 2024 within the core survey area (see **Figure 8.2**).

**TABLE 8.1.4 ESTIMATED NIGHTJAR TERRITORIES (2023 AND 2024)**

Common Name	Core Survey Area <sup>i</sup>		No. < 500 m from the Proposed Development		No. < 250 m from proposed wind turbines	
	2023	2024	2023	2024	2023	2024
Nightjar	6	4	4	3	3	3

### 1.5 BREEDING RAPTORS

Table 8.1.5 summarises the results of the scarce breeding raptor surveys in 2023 and 2024. The raptor survey area is shown on **Figure 8.2**.

**TABLE 8.1.5 BREEDING RAPTOR TERRITORIES (2023 AND 2024)**

Common Name	Breeding Territories recorded within the Raptor Survey Area <sup>i</sup>		No. territories < 500 m from the Proposed Development		No. territories < 500 m from proposed wind turbines	
	2023	2024	2023	2024	2023	2024
Merlin	1 (confirmed)	1 (confirmed)	0	0	0	0
Peregrine	2 (abandoned/failed)	2 (abandoned/not-breeding)	1	1	0	0
Goshawk	2 (confirmed)	2 (not breeding)	0	0	0	0
Barn owl	1 (confirmed)	0	0	0	0	0

ERM HAS OVER 160 OFFICES ACROSS THE FOLLOWING COUNTRIES AND TERRITORIES WORLDWIDE

Argentina	The Netherlands
Australia	New Zealand
Belgium	Peru
Brazil	Poland
Canada	Portugal
China	Romania
Colombia	Senegal
France	Singapore
Germany	South Africa
Ghana	South Korea
Guyana	Spain
Hong Kong	Switzerland
India	Taiwan
Indonesia	Tanzania
Ireland	Thailand
Italy	UAE
Japan	UK
Kazakhstan	US
Kenya	Vietnam
Malaysia	
Mexico	
Mozambique	

**ERM's Manchester Office**

1 New York Street  
Manchester  
England  
M1 4HD

**[www.erm.com](http://www.erm.com)**